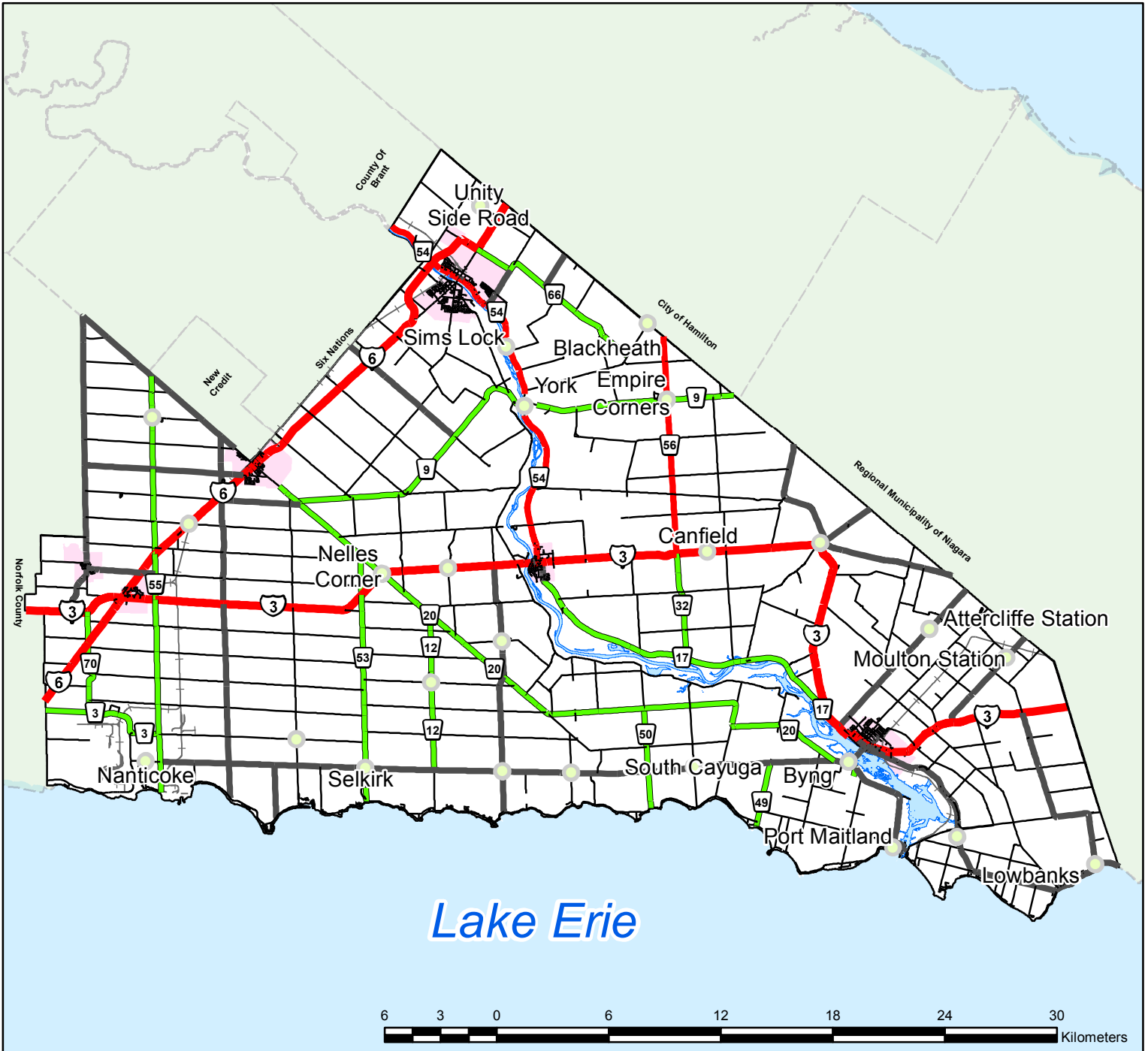




# Haldimand County 911 Numbers



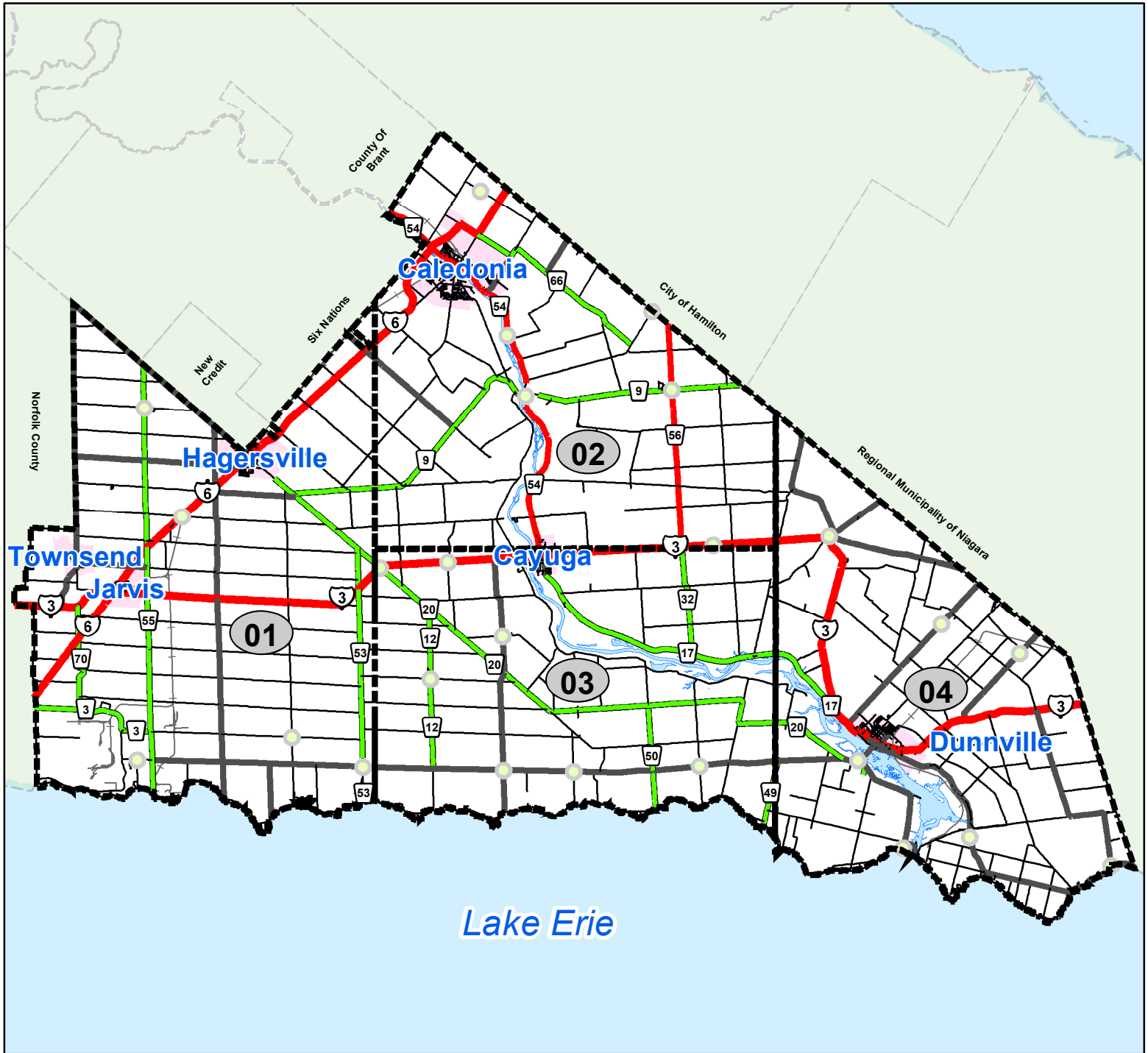
911 MUNICIPAL ADDRESS RANGES  
MAP COMPILED BY  
HALDIMAND COUNTY GIS  
LAST UPDATE: 11/27/2018



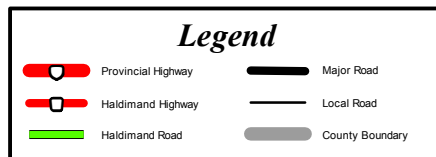


# Haldimand County 911 Numbers

## Areas 1-4

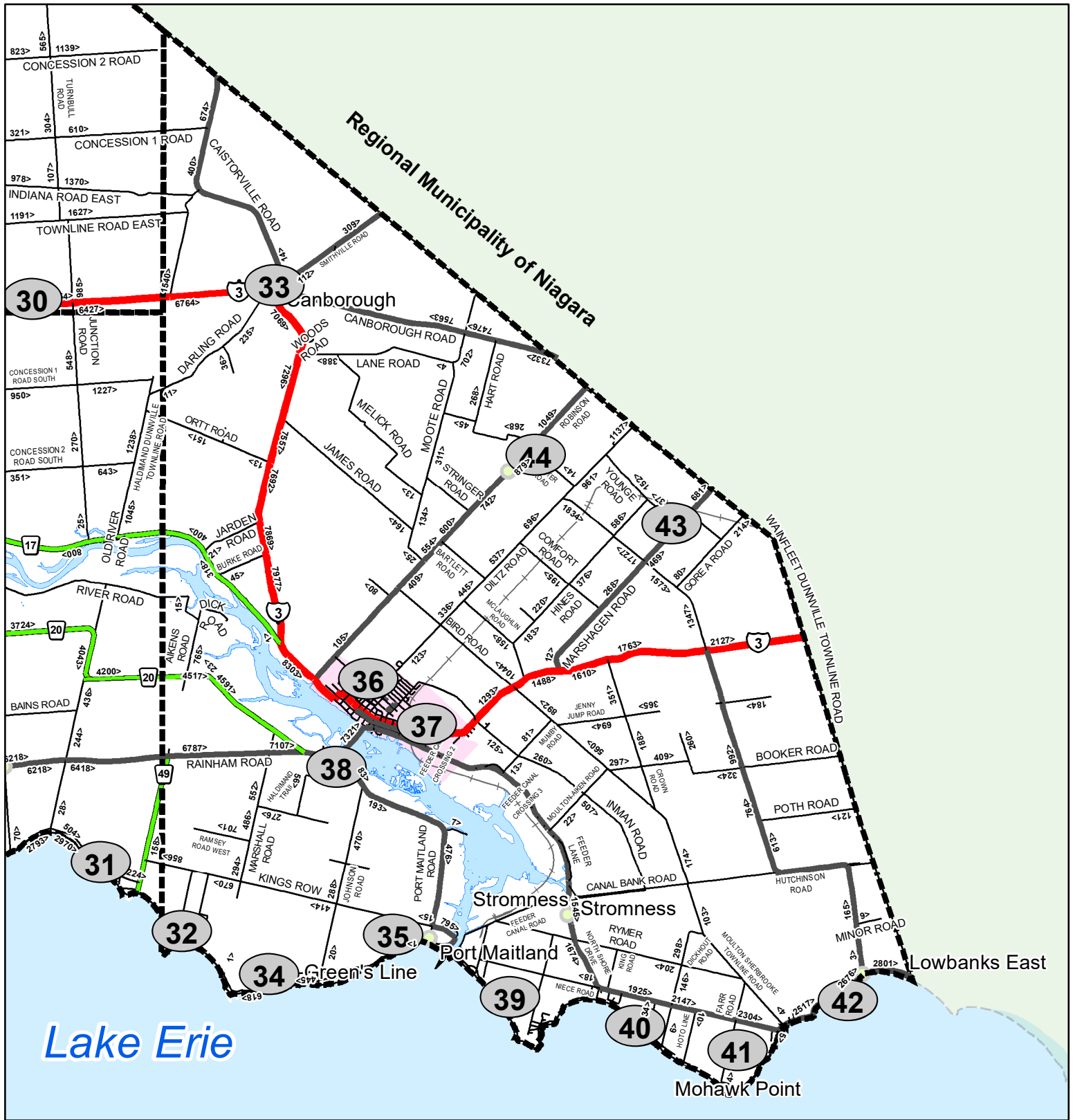


911 MUNICIPAL ADDRESS RANGES  
 MAP COMPILED BY  
 HALDIMAND COUNTY GIS





# EAST HALDIMAND



911 MUNICIPAL ADDRESS RANGES  
MAP COMPILED BY  
HALDIMAND COUNTY GIS

**Legend**

	Provincial Highway		Major Road
	Haldimand Highway		Local Road
	Haldimand Road		County Boundary

**PAGE 4**








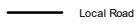


# OLD LAKESHORE ROAD



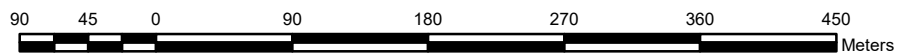
Lake Erie

911 MUNICIPAL ADDRESS RANGES  
MAP COMPILED BY  
HALDIMAND COUNTY GIS  
LAST UPDATE: 2019-01-08

**Legend**

	Provincial Highway		Major Road
	Haldimand Highway		Local Road
	Haldimand Road		County Boundary

**PAGE 05**






**911 MUNICIPAL ADDRESS RANGES**  
**MAP COMPILED BY**  
**HALDIMAND COUNTY GIS**  
**LAST UPDATE: 2019-01-08**

**Legend**

	Provincial Highway		Major Road
	Haldimand Highway		Local Road
	Haldimand Road		County Boundary






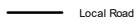




# LAKE ERIE INDUSTRIAL PARK




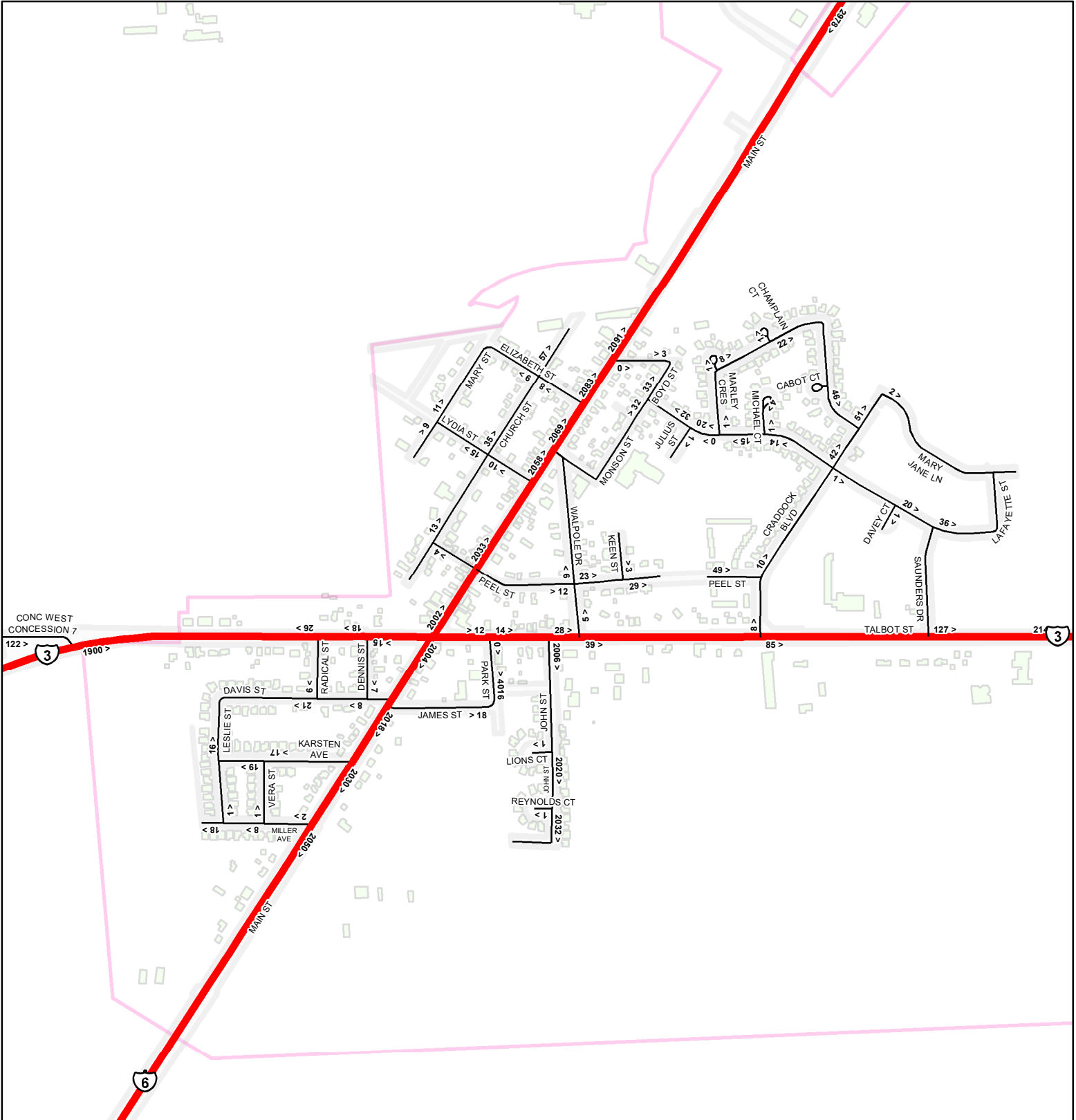
911 MUNICIPAL ADDRESS RANGES  
MAP COMPILED BY  
HALDIMAND COUNTY GIS  
LAST UPDATE: 2019-01-08

**Legend**

 Provincial Highway	 Major Road
 Haldimand Highway	 Local Road
 Haldimand Road	 County Boundary

**PAGE 07**

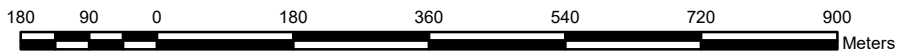




**911 MUNICIPAL ADDRESS RANGES**  
**MAP COMPILED BY**  
**HALDIMAND COUNTY GIS**  
**LAST UPDATE: 2019-01-08**

**Legend**

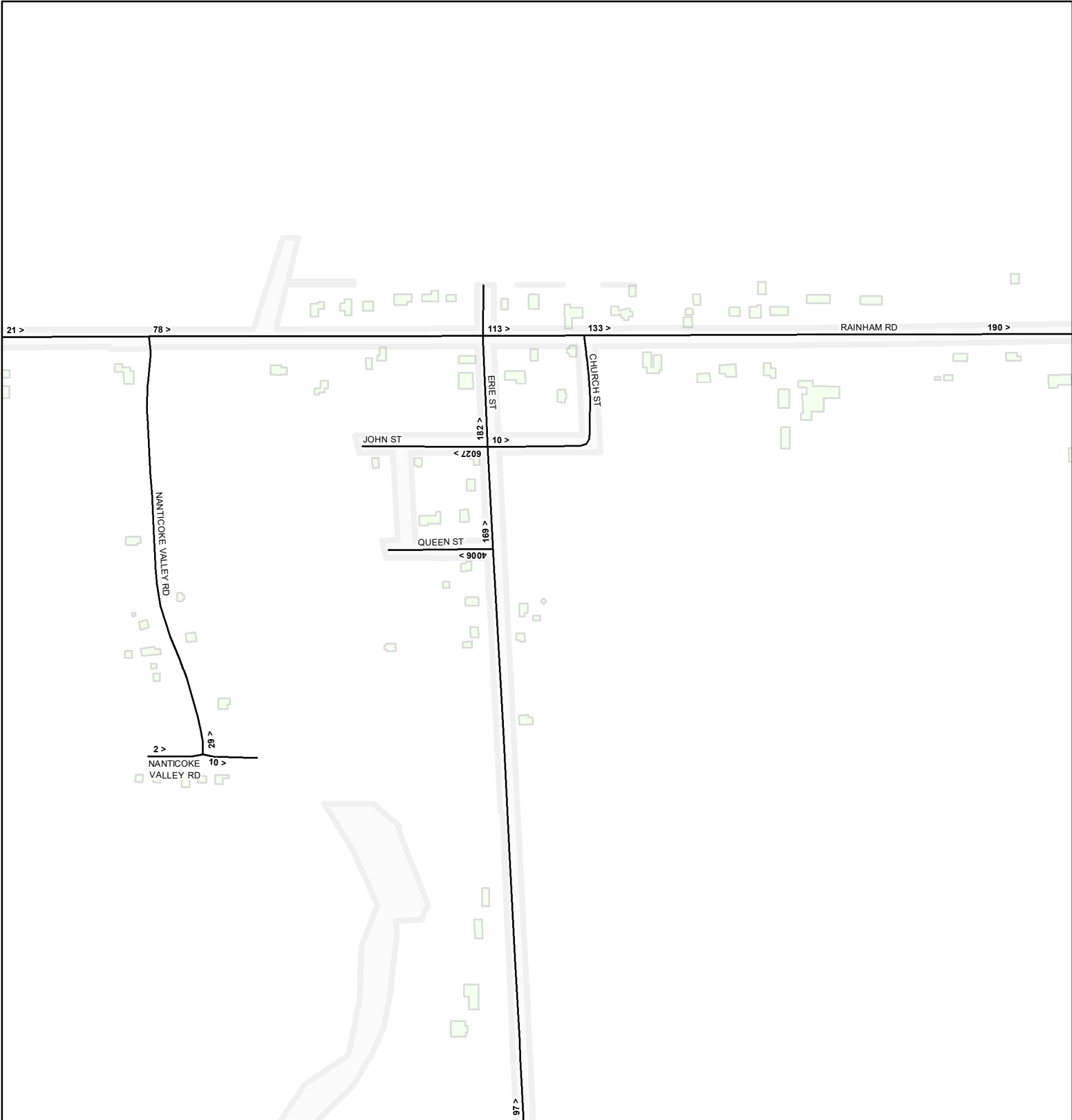
Provincial Highway	Major Road
Haldimand Highway	Local Road
Haldimand Road	County Boundary













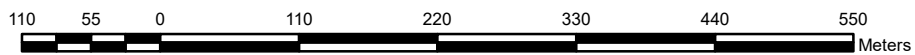
# NANTICOKE



**911 MUNICIPAL ADDRESS RANGES**  
**MAP COMPILED BY**  
**HALDIMAND COUNTY GIS**  
**LAST UPDATE: 2019-01-08**

**Legend**

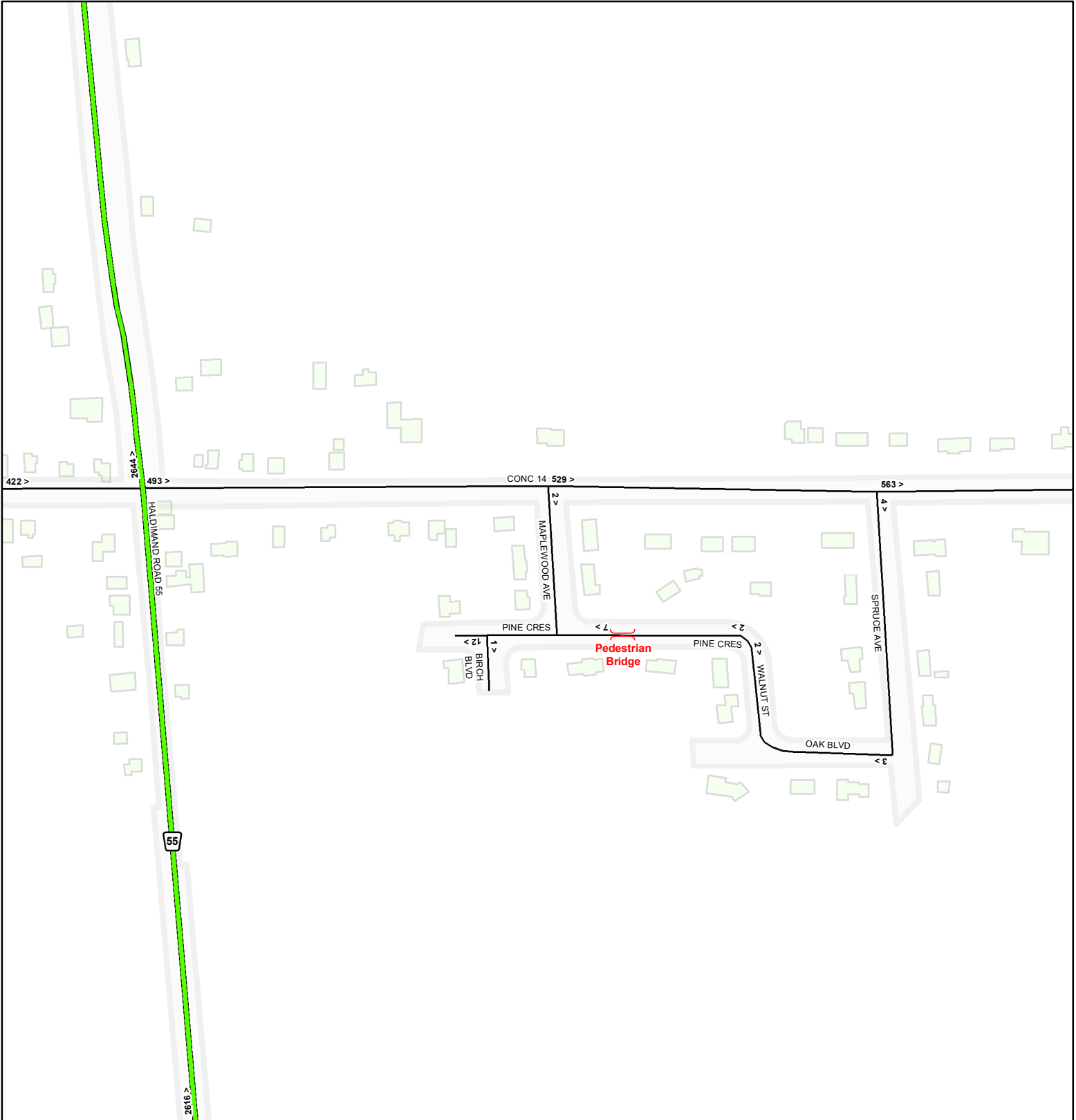
	Provincial Highway		Major Road
	Haldimand Highway		Local Road
	Haldimand Road		County Boundary








# SPRINGVALE



911 MUNICIPAL ADDRESS RANGES  
MAP COMPILED BY  
HALDIMAND COUNTY GIS  
LAST UPDATE: 2019-01-08

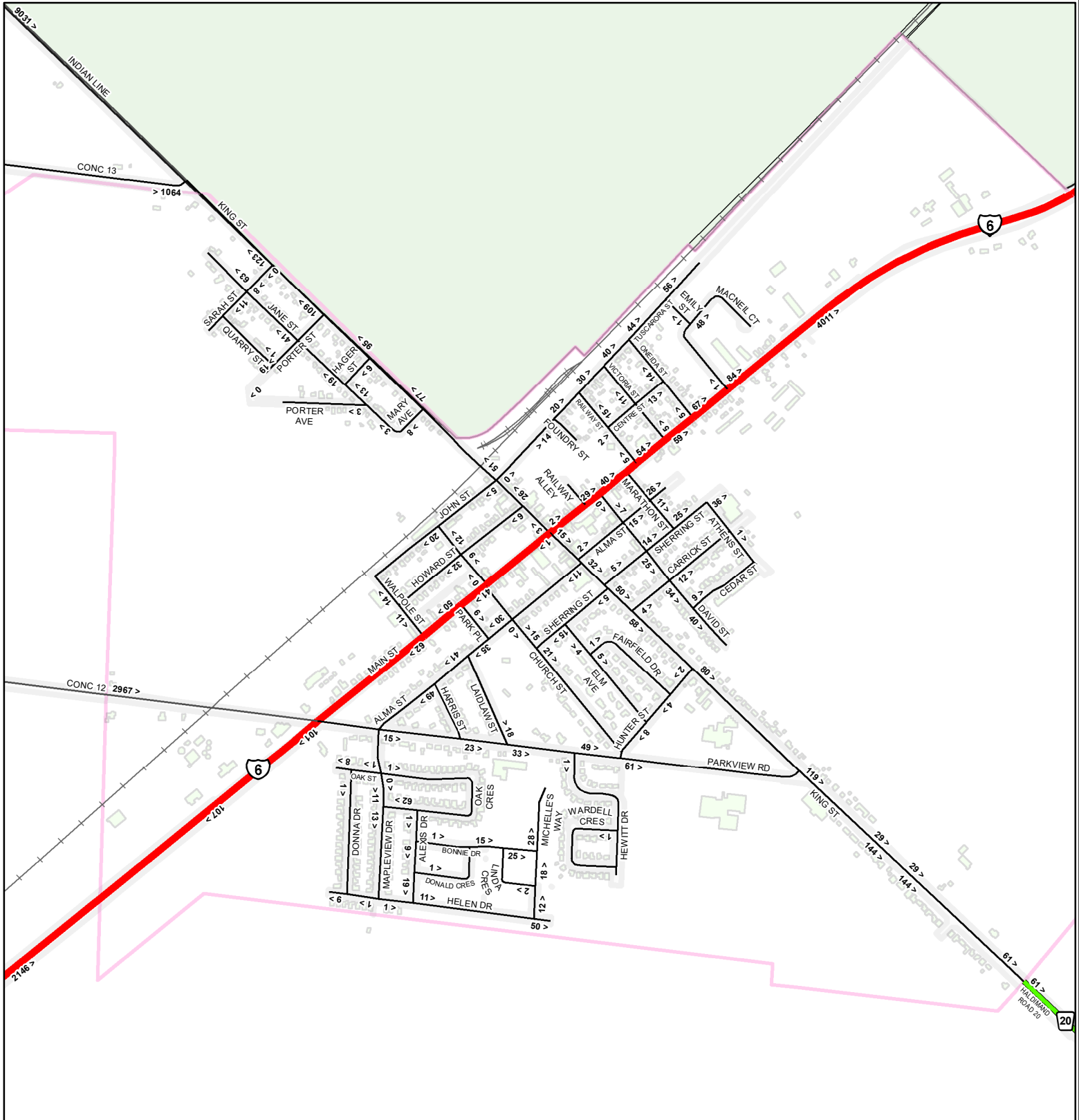
**Legend**

	Provincial Highway		Major Road
	Haldimand Highway		Local Road
	Haldimand Road		County Boundary





# HAGERSVILLE

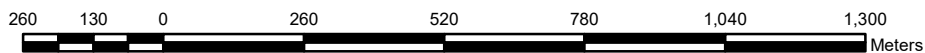


**911 MUNICIPAL ADDRESS RANGES**  
**MAP COMPILED BY**  
**HALDIMAND COUNTY GIS**  
**LAST UPDATE: 2019-01-08**

**Legend**

Provincial Highway	Major Road
Haldimand Highway	Local Road
Haldimand Road	County Boundary

**PAGE 11**



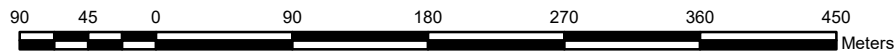


Lake Erie

**911 MUNICIPAL ADDRESS RANGES**  
**MAP COMPILED BY**  
**HALDIMAND COUNTY GIS**  
**LAST UPDATE: 2019-01-08**

**Legend**

	Provincial Highway		Major Road
	Haldimand Highway		Local Road
	Haldimand Road		County Boundary






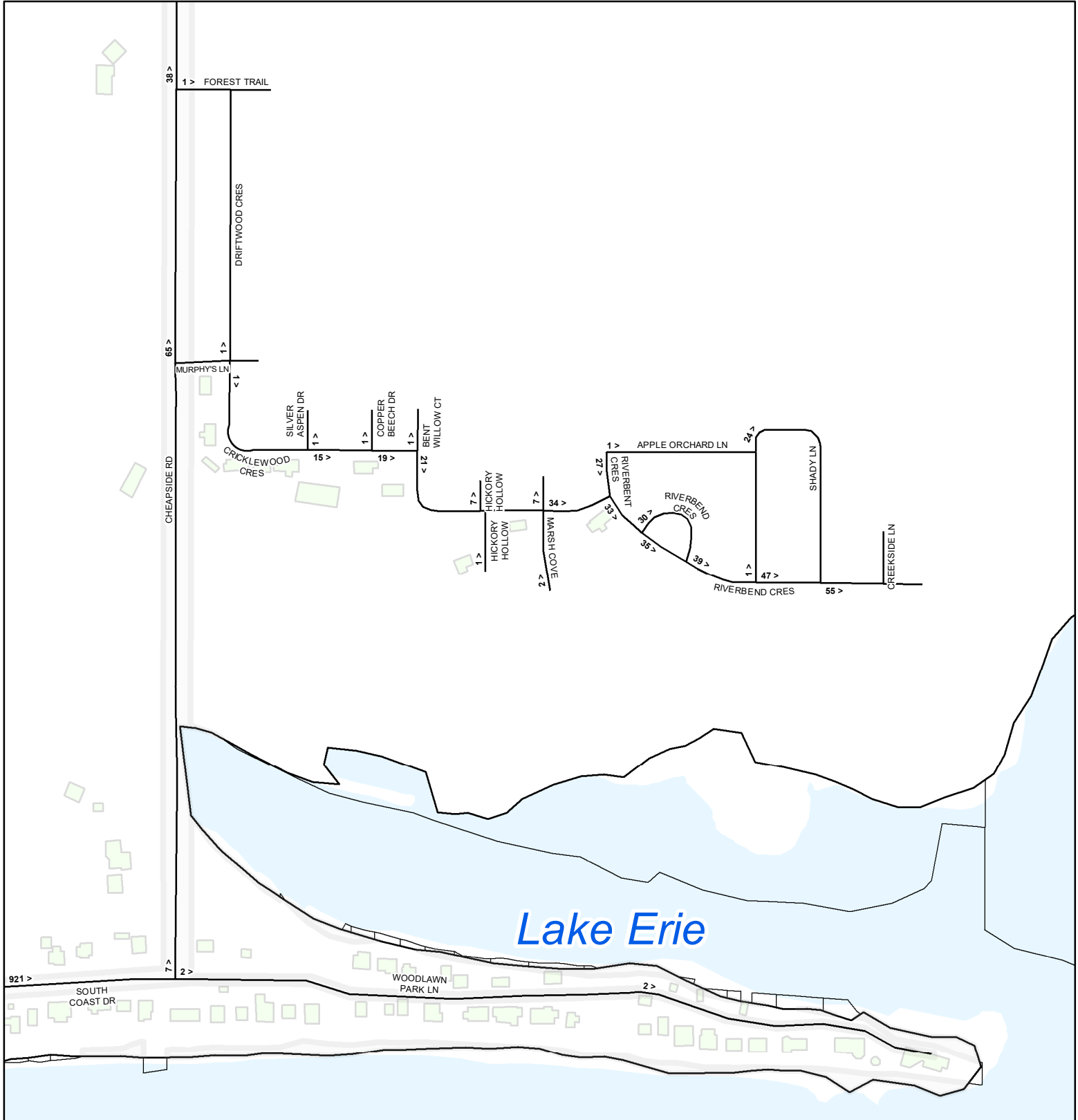
Lake Erie

911 MUNICIPAL ADDRESS RANGES  
 MAP COMPILED BY  
 HALDIMAND COUNTY GIS  
 LAST UPDATE: 2019-01-08

**Legend**

	Provincial Highway		Major Road
	Haldimand Highway		Local Road
	Haldimand Road		County Boundary






**911 MUNICIPAL ADDRESS RANGES**  
**MAP COMPILED BY**  
**HALDIMAND COUNTY GIS**  
**LAST UPDATE: 2019-01-08**

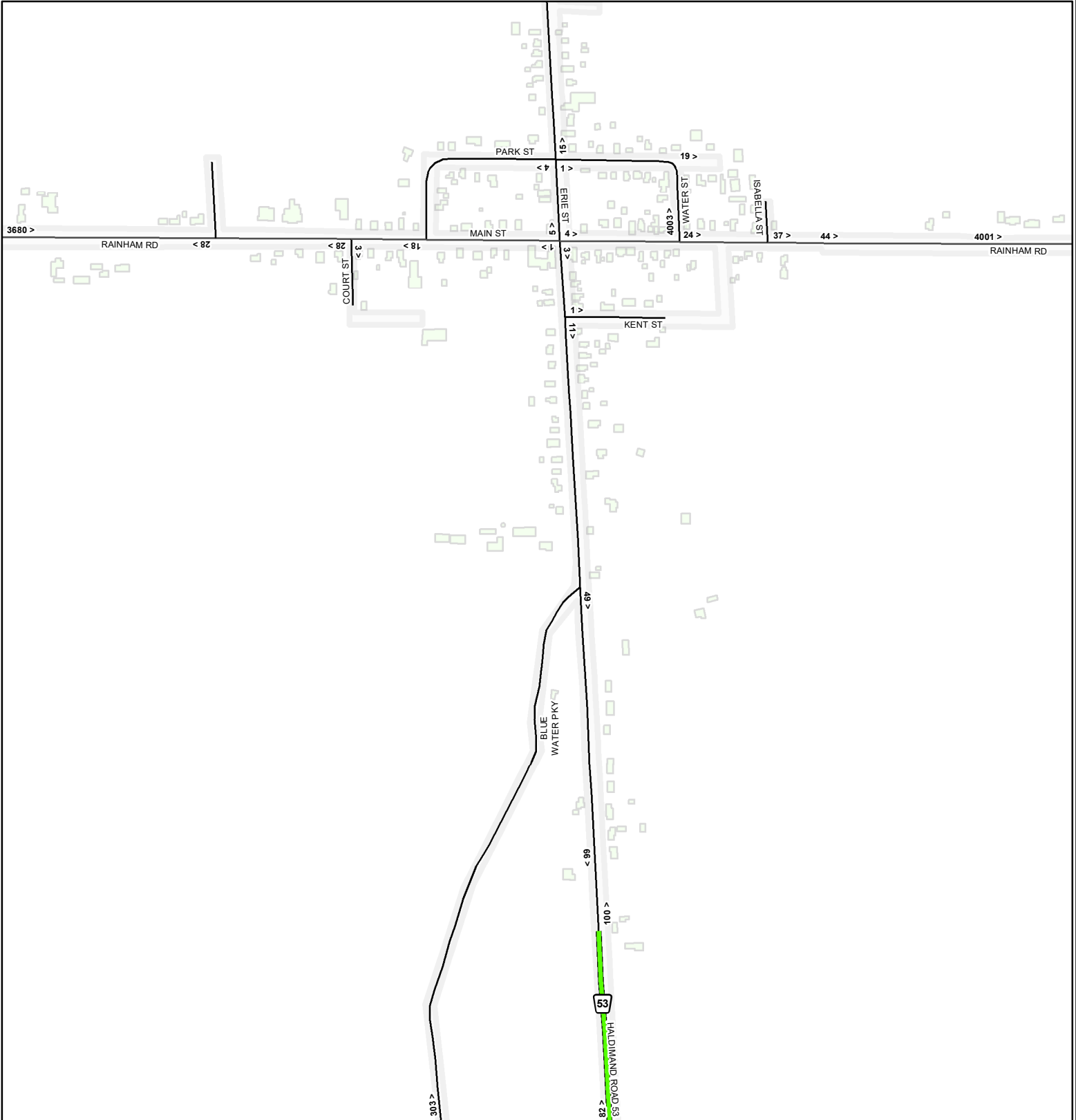
**Legend**

	Provincial Highway		Major Road
	Haldimand Highway		Local Road
	Haldimand Road		County Boundary






# SELKIRK



**911 MUNICIPAL ADDRESS RANGES**  
**MAP COMPILED BY**  
**HALDIMAND COUNTY GIS**  
**LAST UPDATE: 2019-01-08**

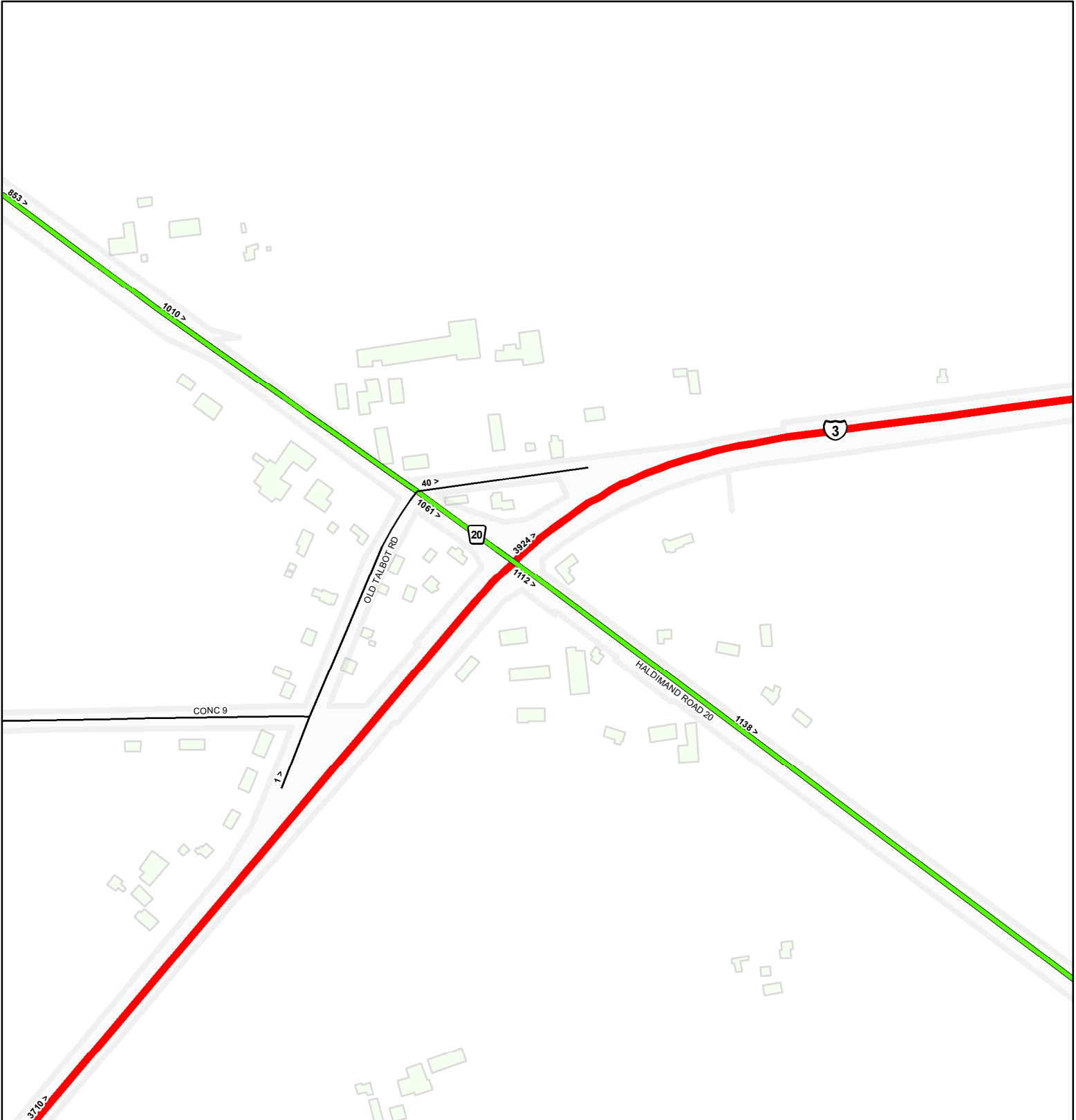
**Legend**

	Provincial Highway		Major Road
	Haldimand Highway		Local Road
	Haldimand Road		County Boundary





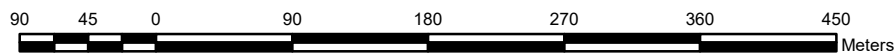
# NELLES CORNERS



911 MUNICIPAL ADDRESS RANGES  
MAP COMPILED BY  
HALDIMAND COUNTY GIS  
LAST UPDATE: 2019-01-08

**Legend**

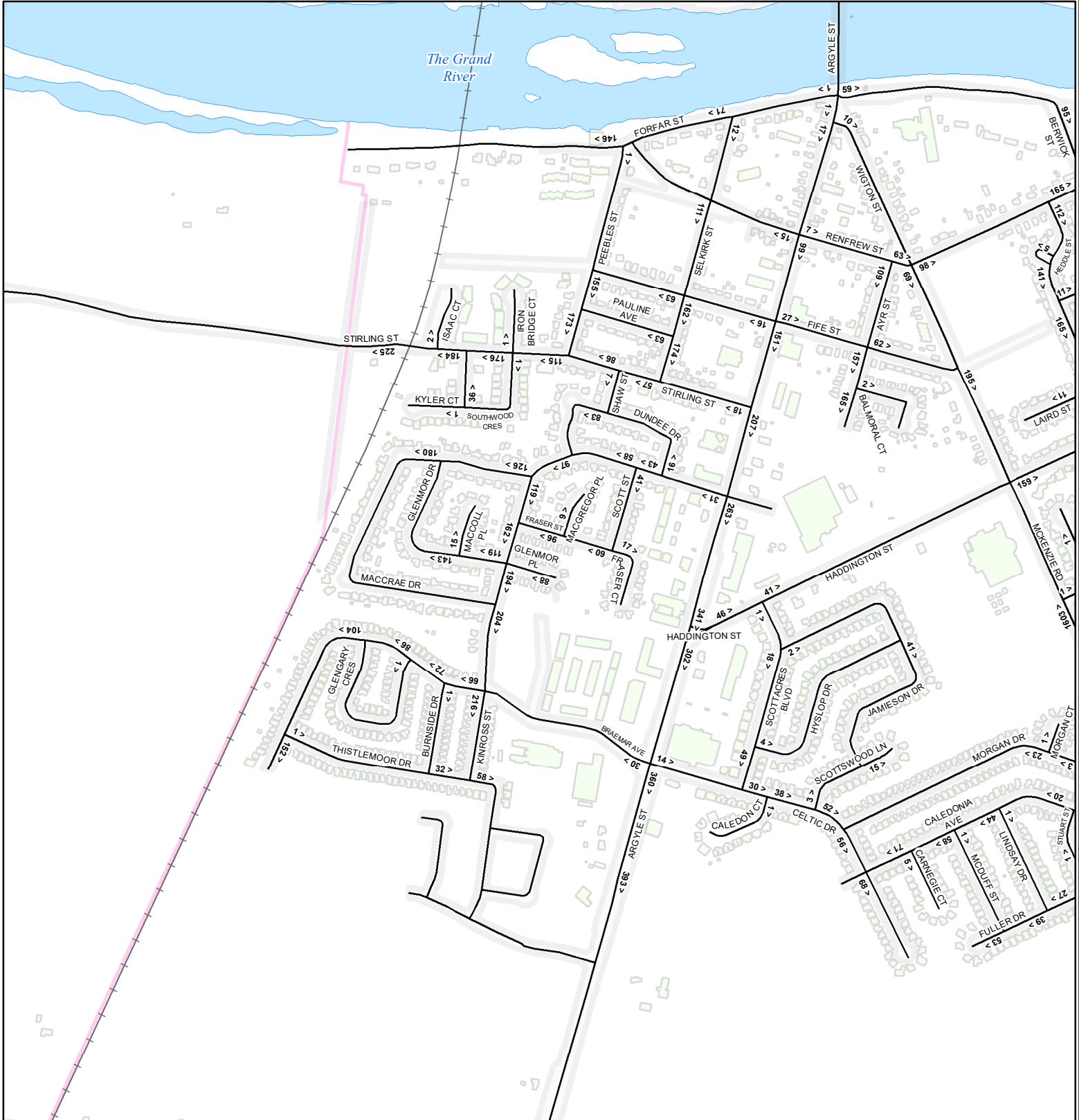
	Provincial Highway		Major Road
	Haldimand Highway		Local Road
	Haldimand Road		County Boundary



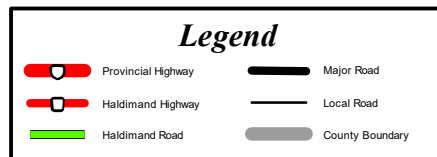





# CALEDONIA SOUTH WEST



**911 MUNICIPAL ADDRESS RANGES**  
**MAP COMPILED BY**  
**HALDIMAND COUNTY GIS**  
**LAST UPDATE: 2019-01-08**

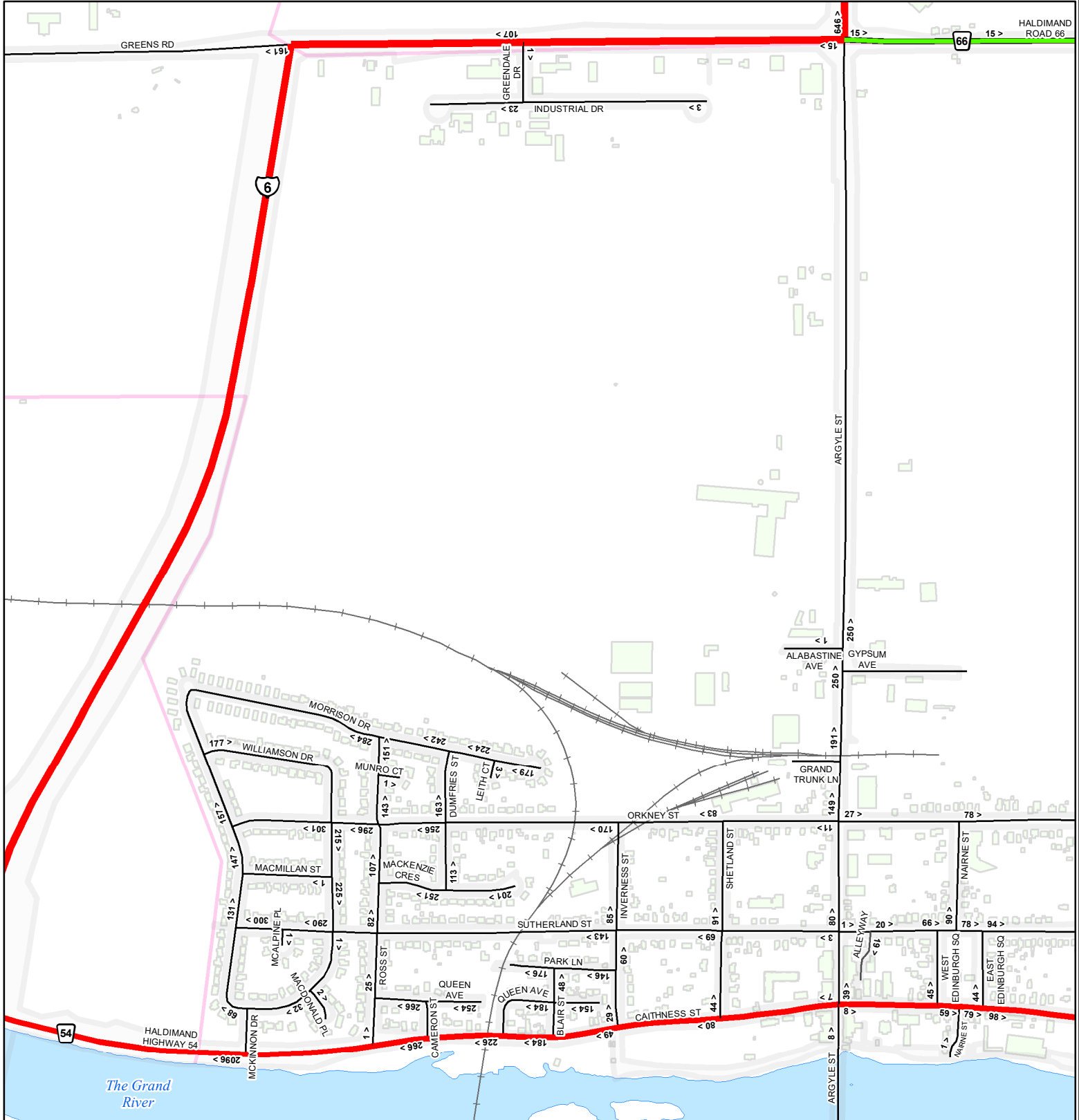


**PAGE 17**





# CALEDONIA NORTH WEST




**911 MUNICIPAL ADDRESS RANGES**  
**MAP COMPILED BY**  
**HALDIMAND COUNTY GIS**  
**LAST UPDATE: 2019-01-08**

**Legend**

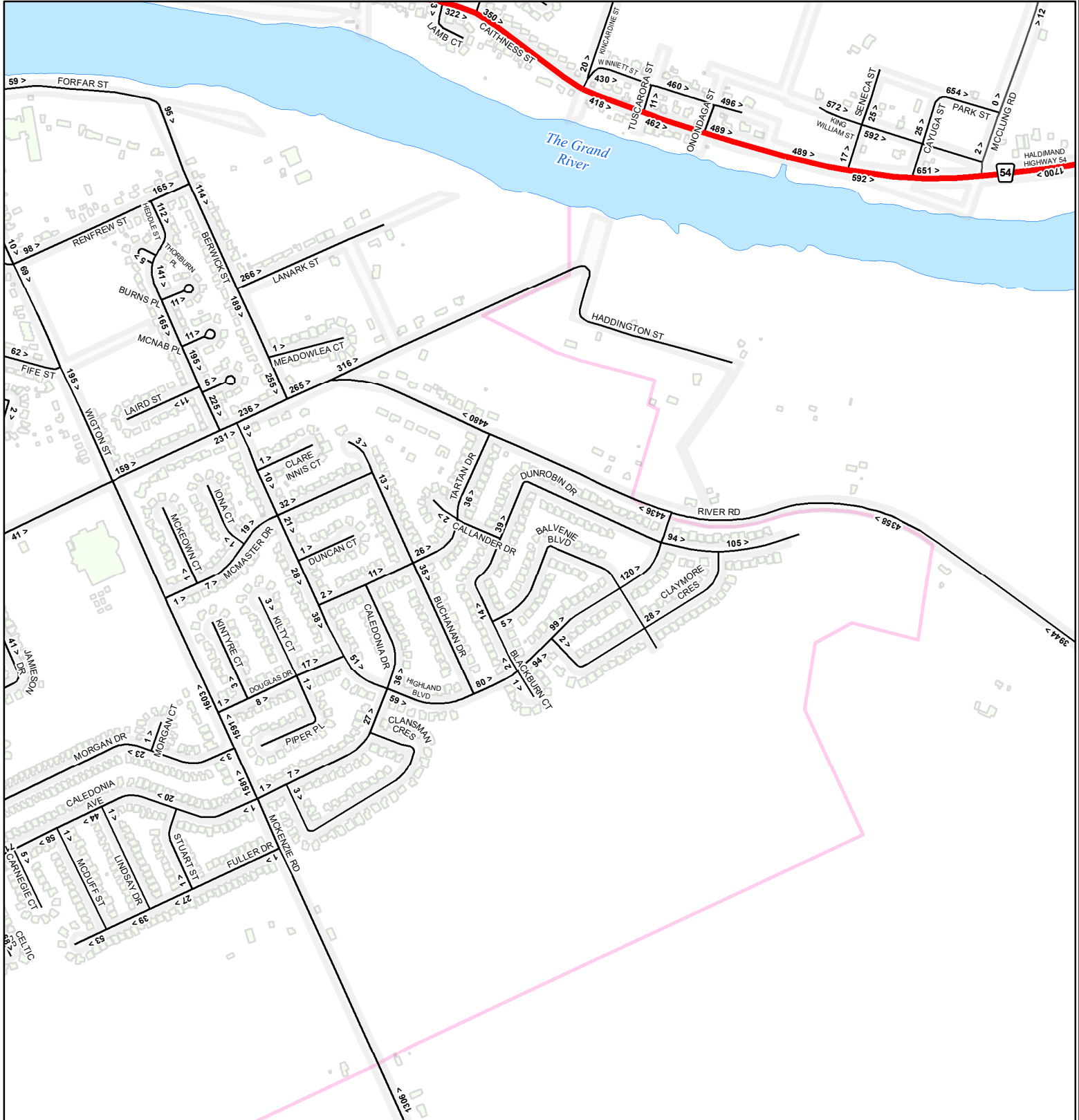
	Provincial Highway		Major Road
	Haldimand Highway		Local Road
	Haldimand Road		County Boundary

## PAGE 18





# CALEDONIA SOUTH EAST




**911 MUNICIPAL ADDRESS RANGES**  
**MAP COMPILED BY**  
**HALDIMAND COUNTY GIS**  
**LAST UPDATE: 2019-01-08**

**Legend**

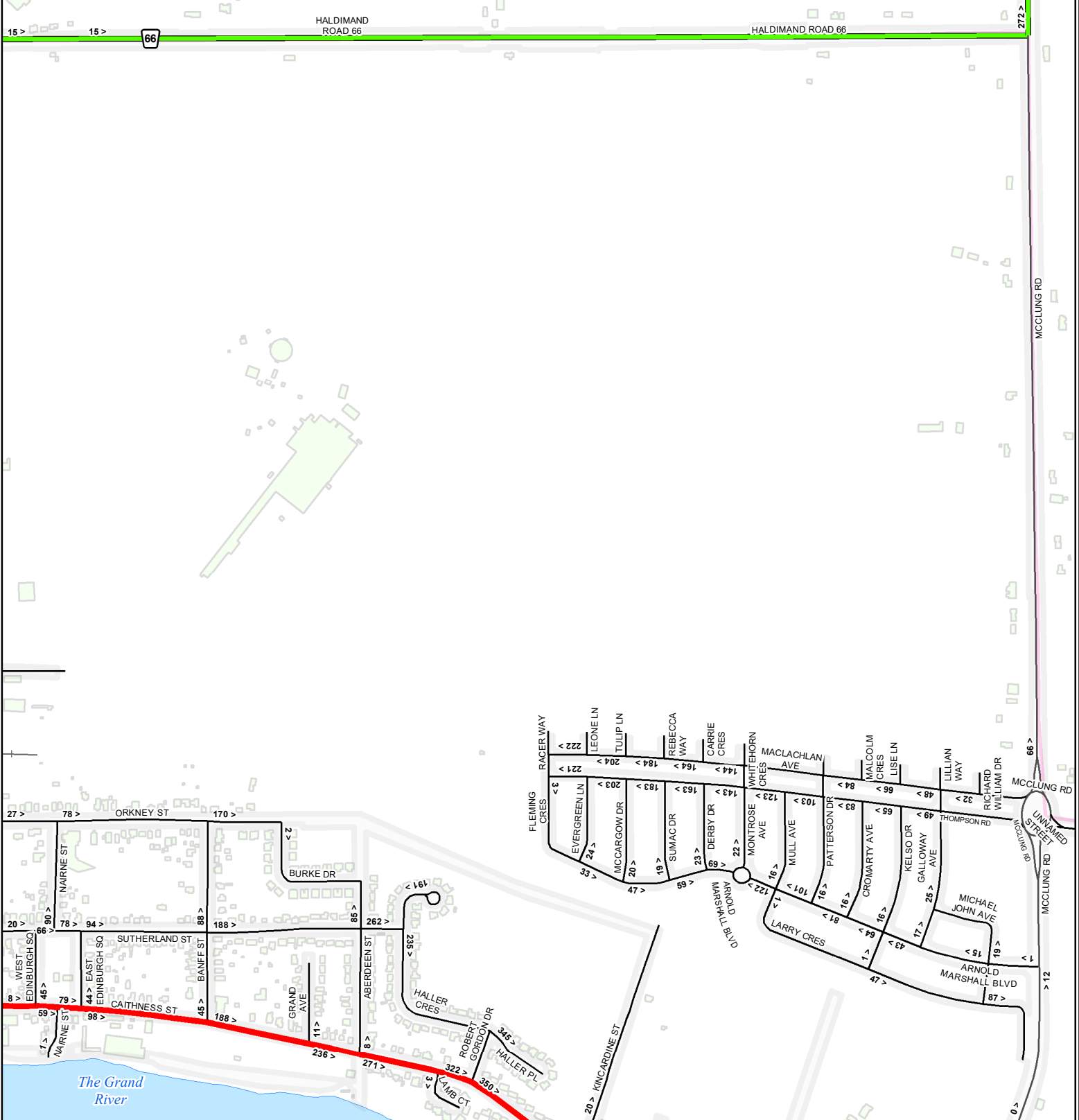
	Provincial Highway		Major Road
	Haldimand Highway		Local Road
	Haldimand Road		County Boundary

**PAGE 19**





# CALEDONIA NORTH EAST




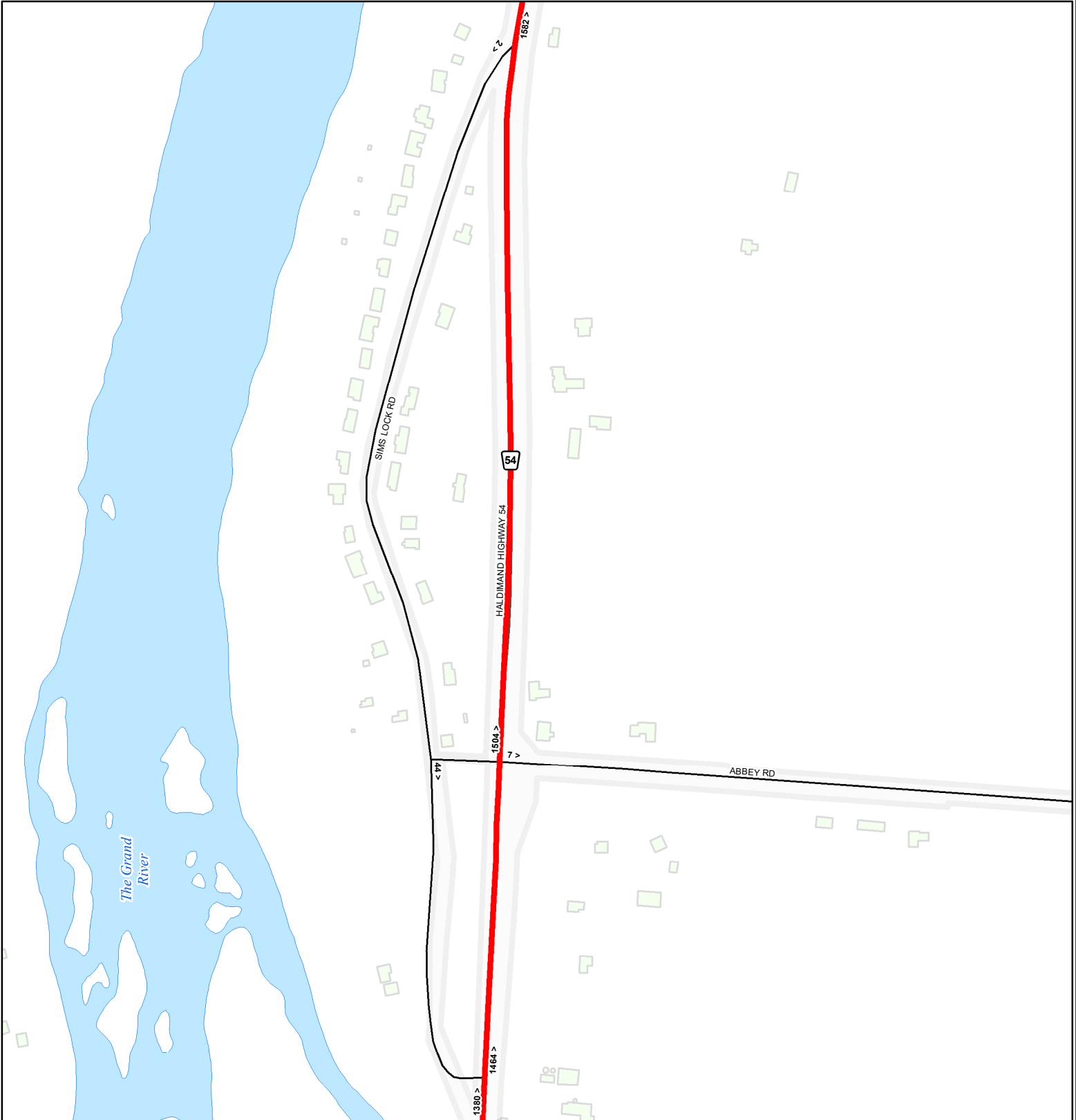
**911 MUNICIPAL ADDRESS RANGES**  
**MAP COMPILED BY**  
**HALDIMAND COUNTY GIS**  
**LAST UPDATE: 2019-01-08**

**Legend**

	Provincial Highway		Major Road
	Haldimand Highway		Local Road
	Haldimand Road		County Boundary

**PAGE 20**

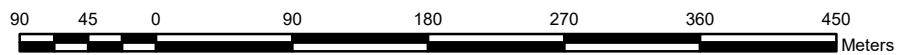




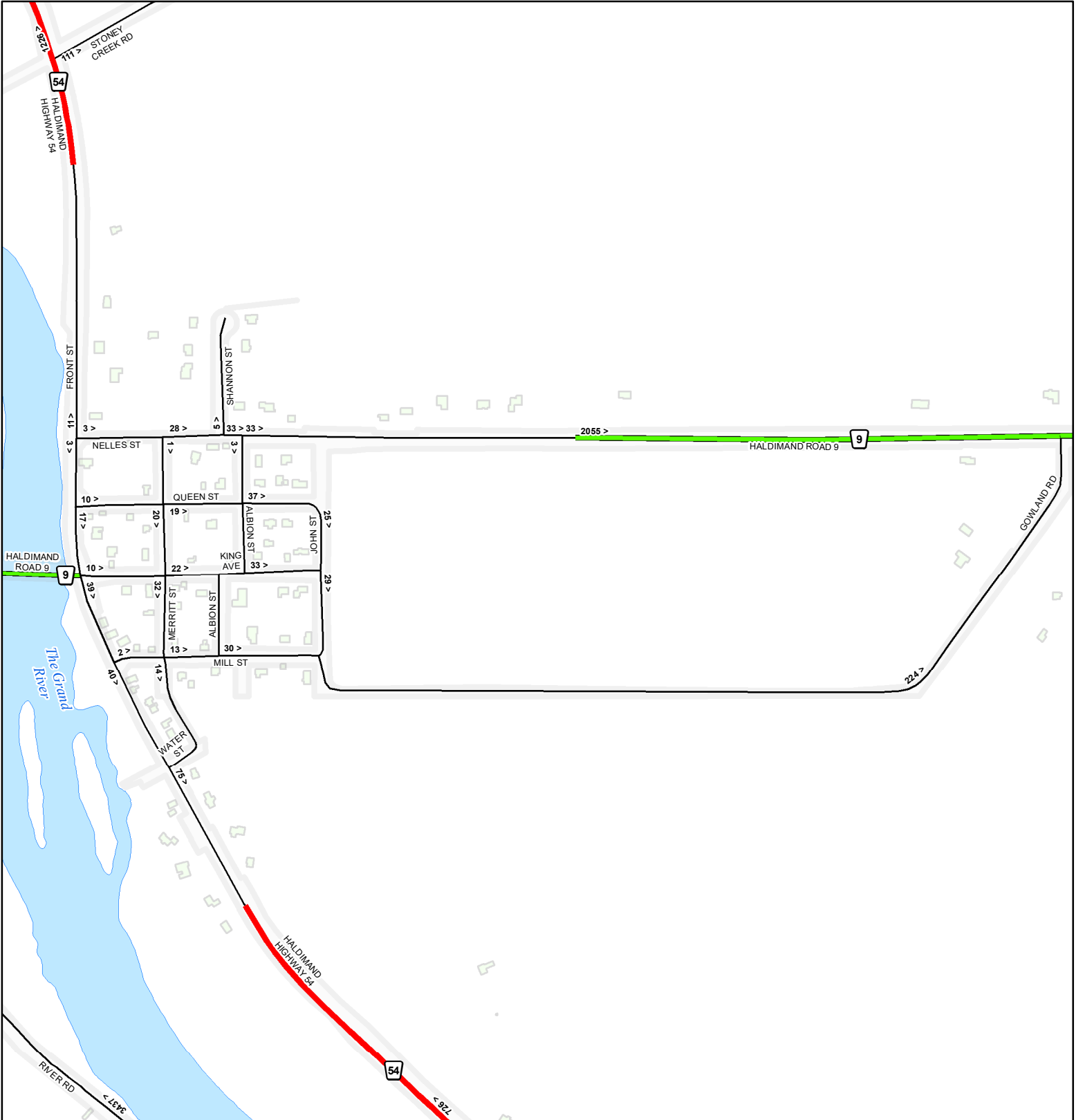
**911 MUNICIPAL ADDRESS RANGES**  
**MAP COMPILED BY**  
**HALDIMAND COUNTY GIS**  
**LAST UPDATE: 2019-01-08**

**Legend**

	Provincial Highway		Major Road
	Haldimand Highway		Local Road
	Haldimand Road		County Boundary






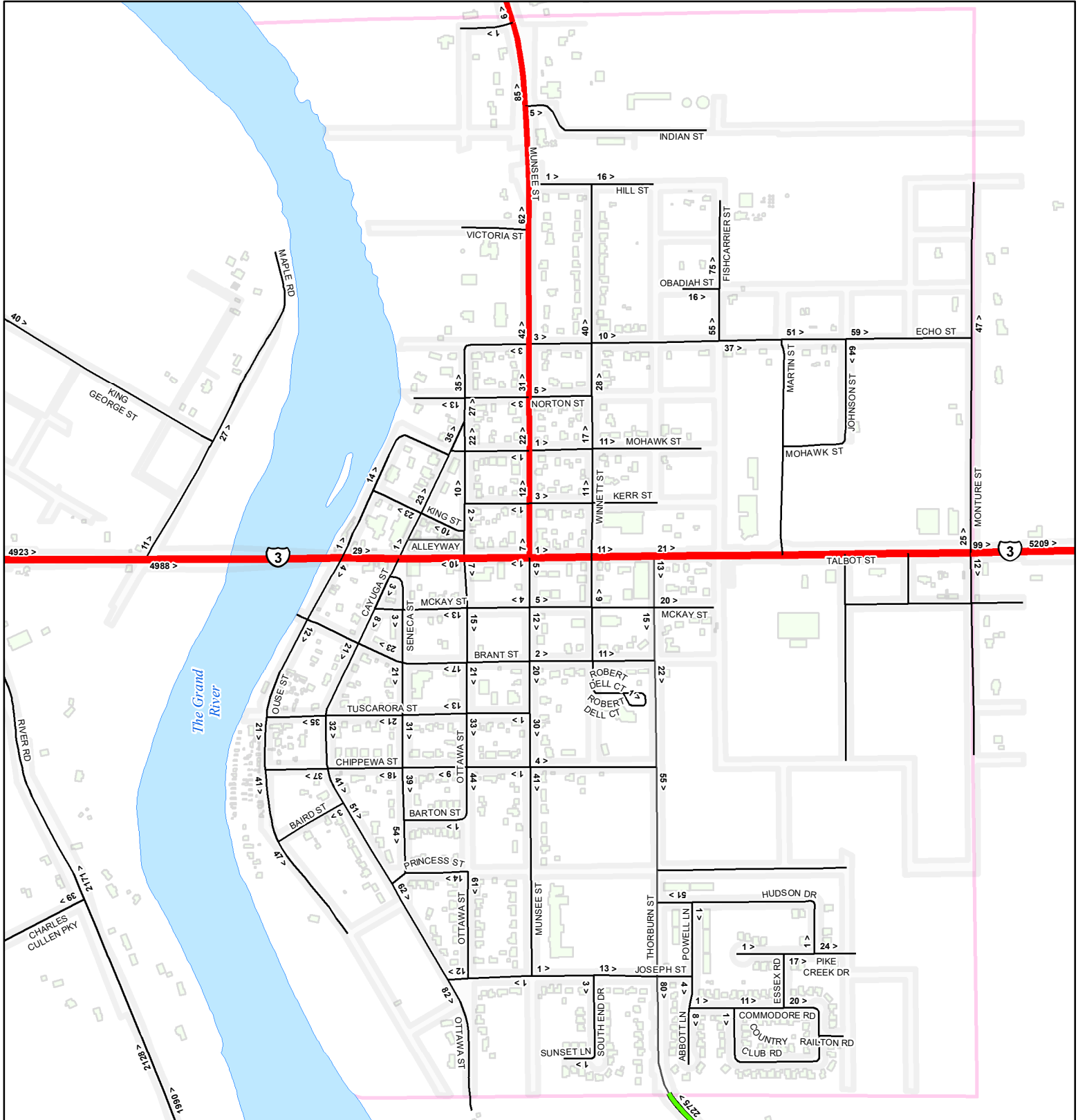


**911 MUNICIPAL ADDRESS RANGES**  
**MAP COMPILED BY**  
**HALDIMAND COUNTY GIS**  
**LAST UPDATE: 2019-01-08**

**Legend**

	Provincial Highway		Major Road
	Haldimand Highway		Local Road
	Haldimand Road		County Boundary

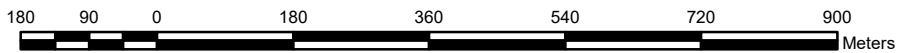




**911 MUNICIPAL ADDRESS RANGES**  
**MAP COMPILED BY**  
**HALDIMAND COUNTY GIS**  
**LAST UPDATE: 2019-01-08**

**Legend**

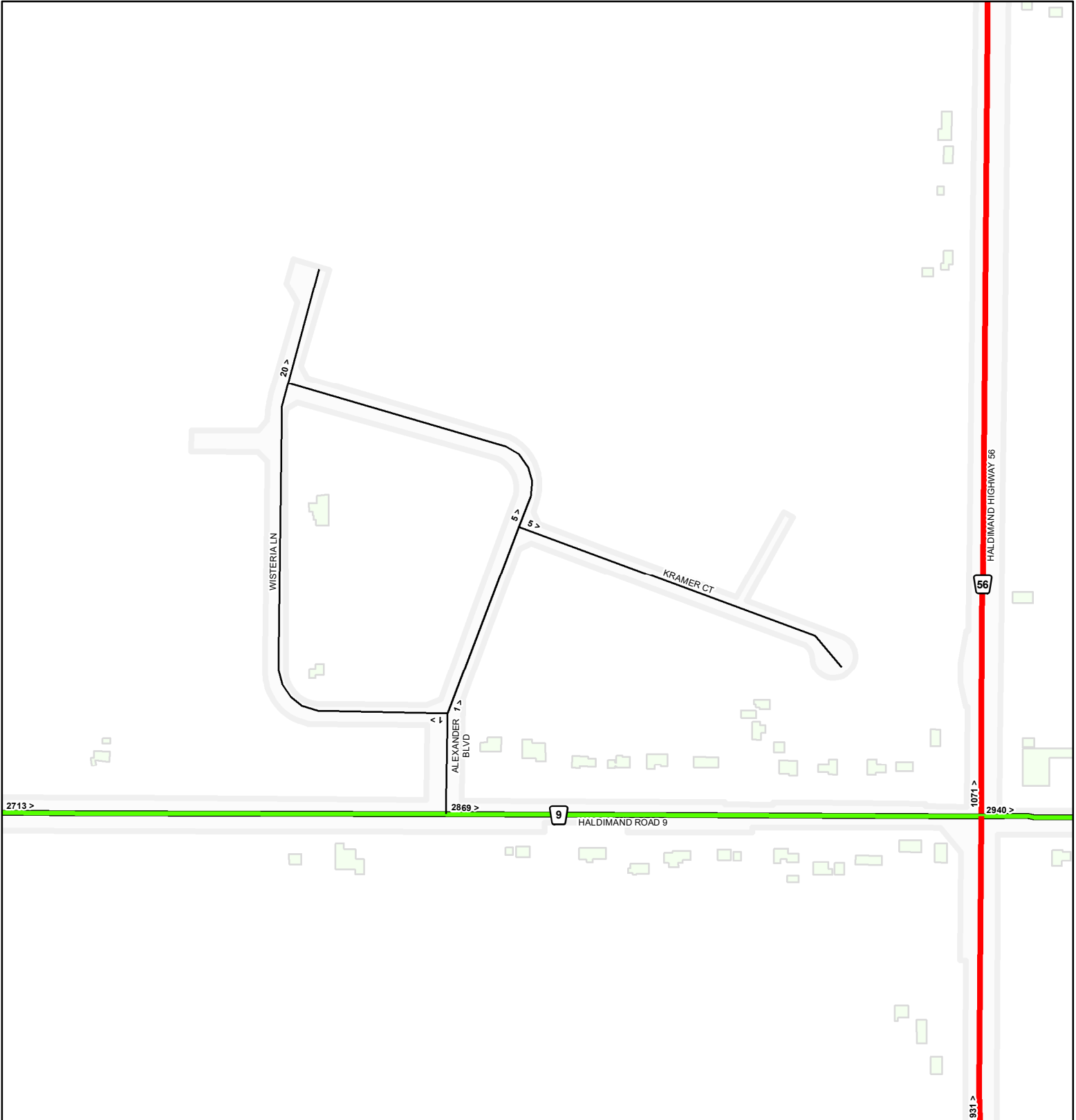
Provincial Highway	Major Road
Haldimand Highway	Local Road
Haldimand Road	County Boundary







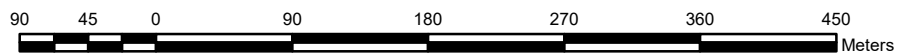
# EMPIRE CORNERS

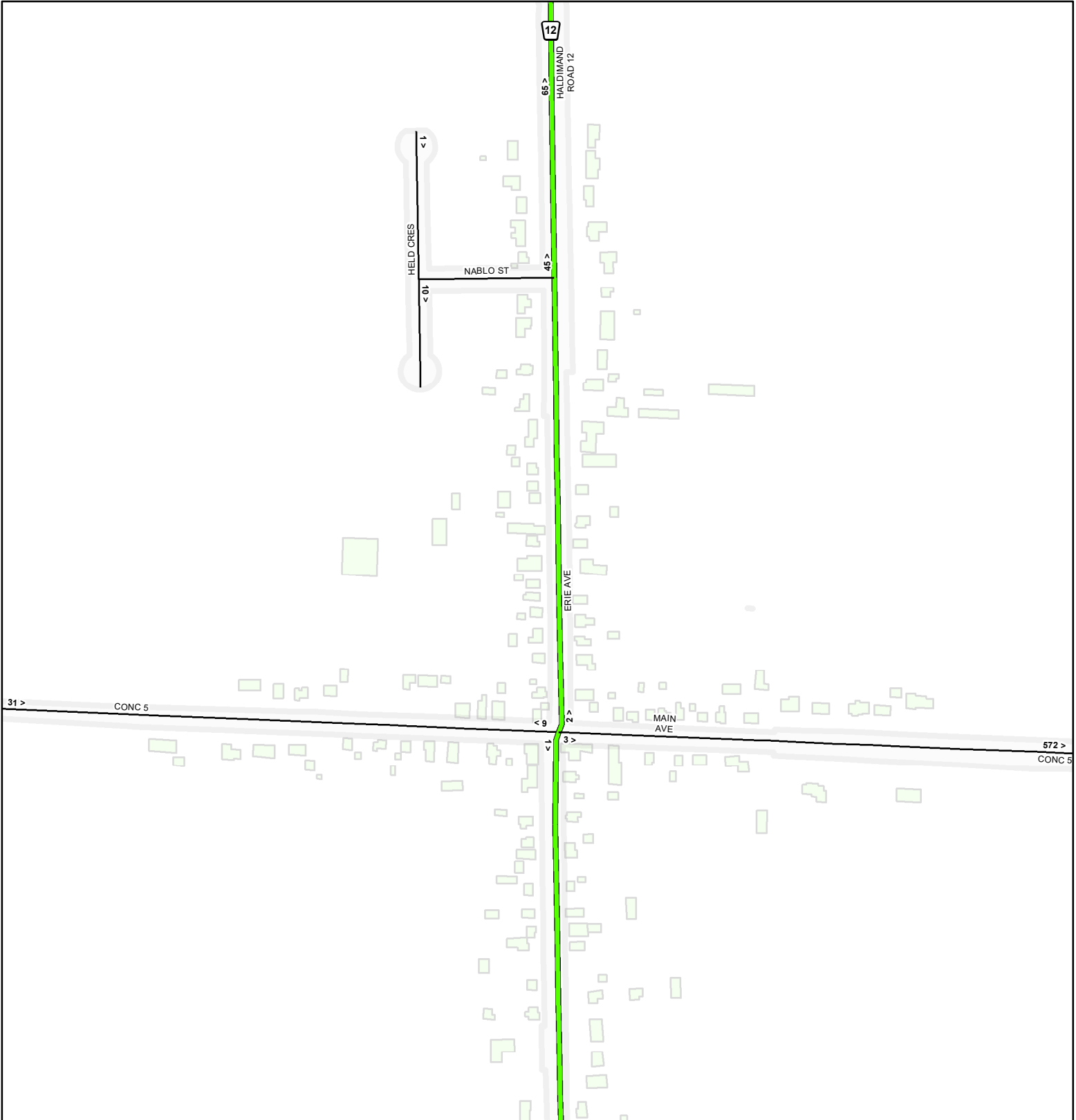


911 MUNICIPAL ADDRESS RANGES  
MAP COMPILED BY  
HALDIMAND COUNTY GIS  
LAST UPDATE: 2019-01-08

**Legend**

	Provincial Highway		Major Road
	Haldimand Highway		Local Road
	Haldimand Road		County Boundary

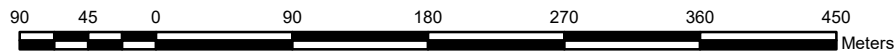




911 MUNICIPAL ADDRESS RANGES  
 MAP COMPILED BY  
 HALDIMAND COUNTY GIS  
 LAST UPDATE: 2019-01-08

**Legend**

	Provincial Highway		Major Road
	Haldimand Highway		Local Road
	Haldimand Road		County Boundary





# HOOVER POINT

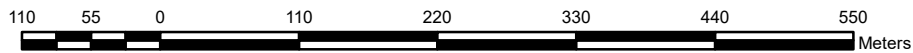


Lake Erie

911 MUNICIPAL ADDRESS RANGES  
MAP COMPILED BY  
HALDIMAND COUNTY GIS  
LAST UPDATE: 2019-01-08

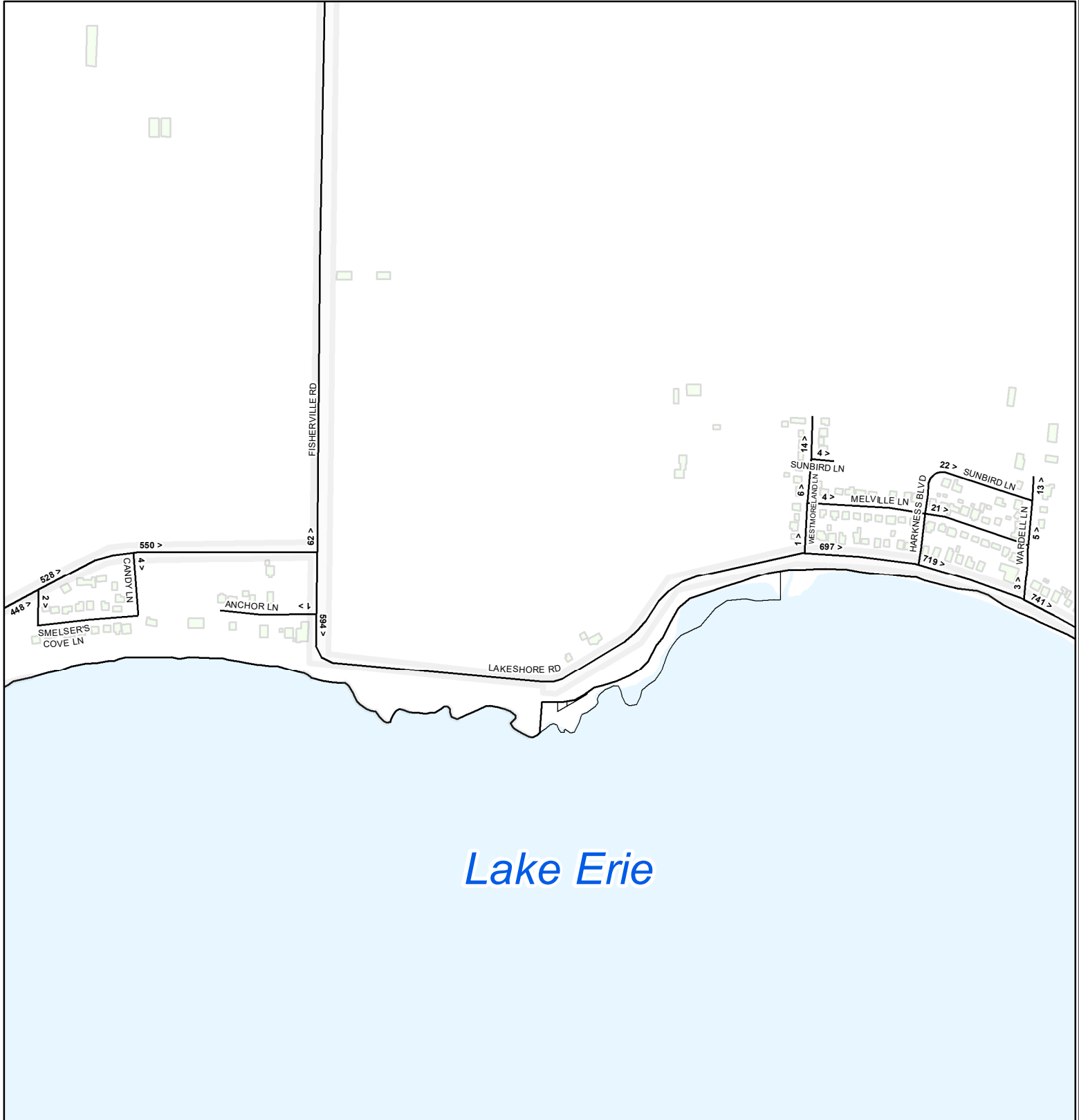
**Legend**

	Provincial Highway		Major Road
	Haldimand Highway		Local Road
	Haldimand Road		County Boundary





# SOUTH FISHERVILLE




Lake Erie

911 MUNICIPAL ADDRESS RANGES  
MAP COMPILED BY  
HALDIMAND COUNTY GIS  
LAST UPDATE: 2019-01-08

**Legend**

	Provincial Highway		Major Road
	Haldimand Highway		Local Road
	Haldimand Road		County Boundary

**PAGE 27**






Lake Erie

**Legend**

	Provincial Highway		Major Road
	Haldimand Highway		Local Road
	Haldimand Road		County Boundary



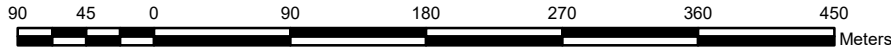


Lake Erie

911 MUNICIPAL ADDRESS RANGES  
 MAP COMPILED BY  
 HALDIMAND COUNTY GIS  
 LAST UPDATE: 2019-01-08

**Legend**


Provincial Highway	Major Road
Haldimand Highway	Local Road
Haldimand Road	County Boundary





**Legend**

	Provincial Highway		Major Road
	Haldimand Highway		Local Road
	Haldimand Road		County Boundary







# BLOTT POINT




Lake Erie

911 MUNICIPAL ADDRESS RANGES  
MAP COMPILED BY  
HALDIMAND COUNTY GIS  
LAST UPDATE: 2019-01-08

**Legend**

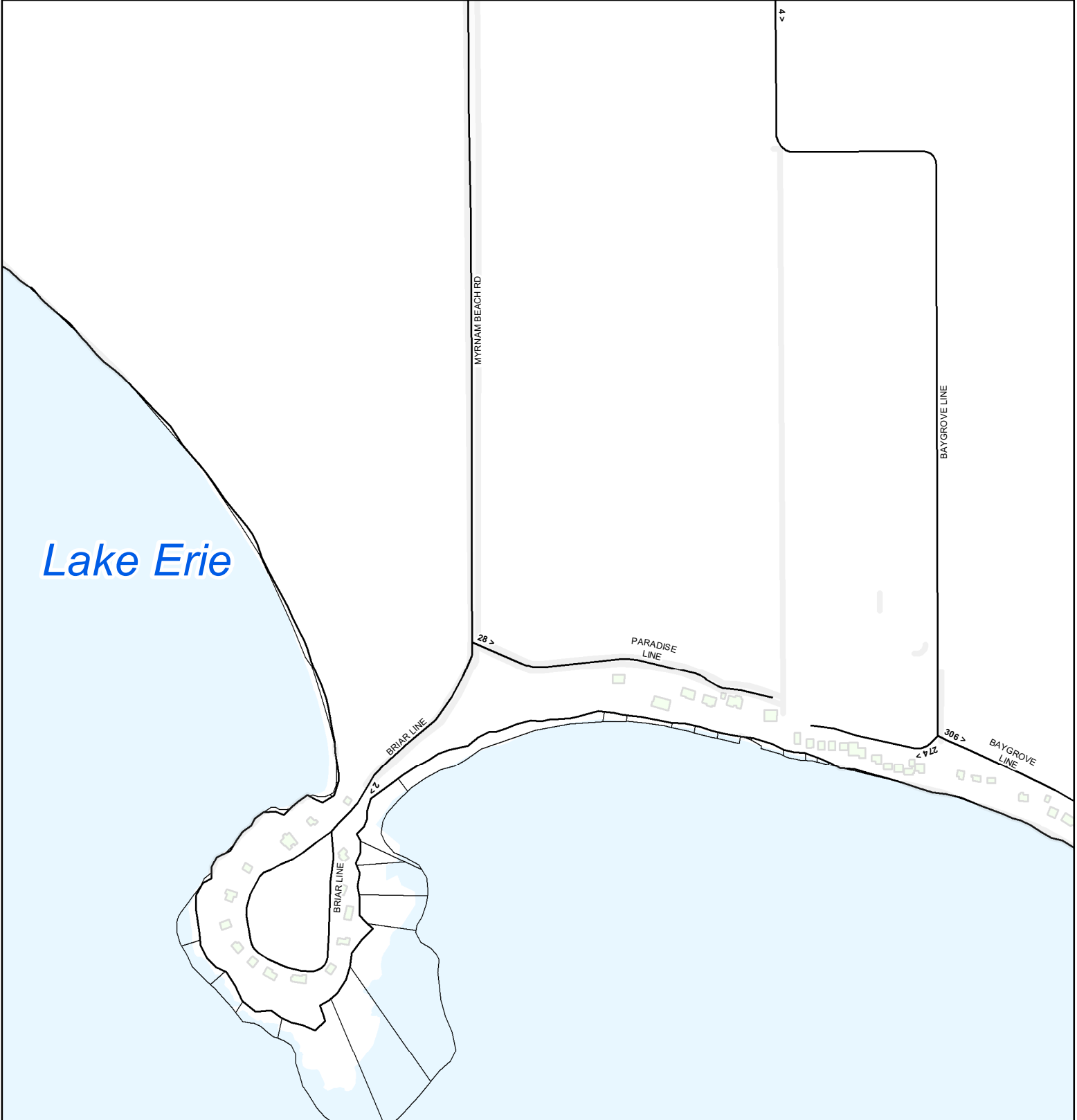
	Provincial Highway		Major Road
	Haldimand Highway		Local Road
	Haldimand Road		County Boundary

**PAGE 31**





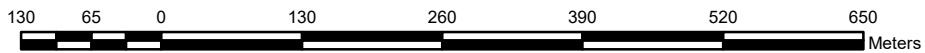
# LOW POINT



911 MUNICIPAL ADDRESS RANGES  
MAP COMPILED BY  
HALDIMAND COUNTY GIS  
LAST UPDATE: 2019-01-08

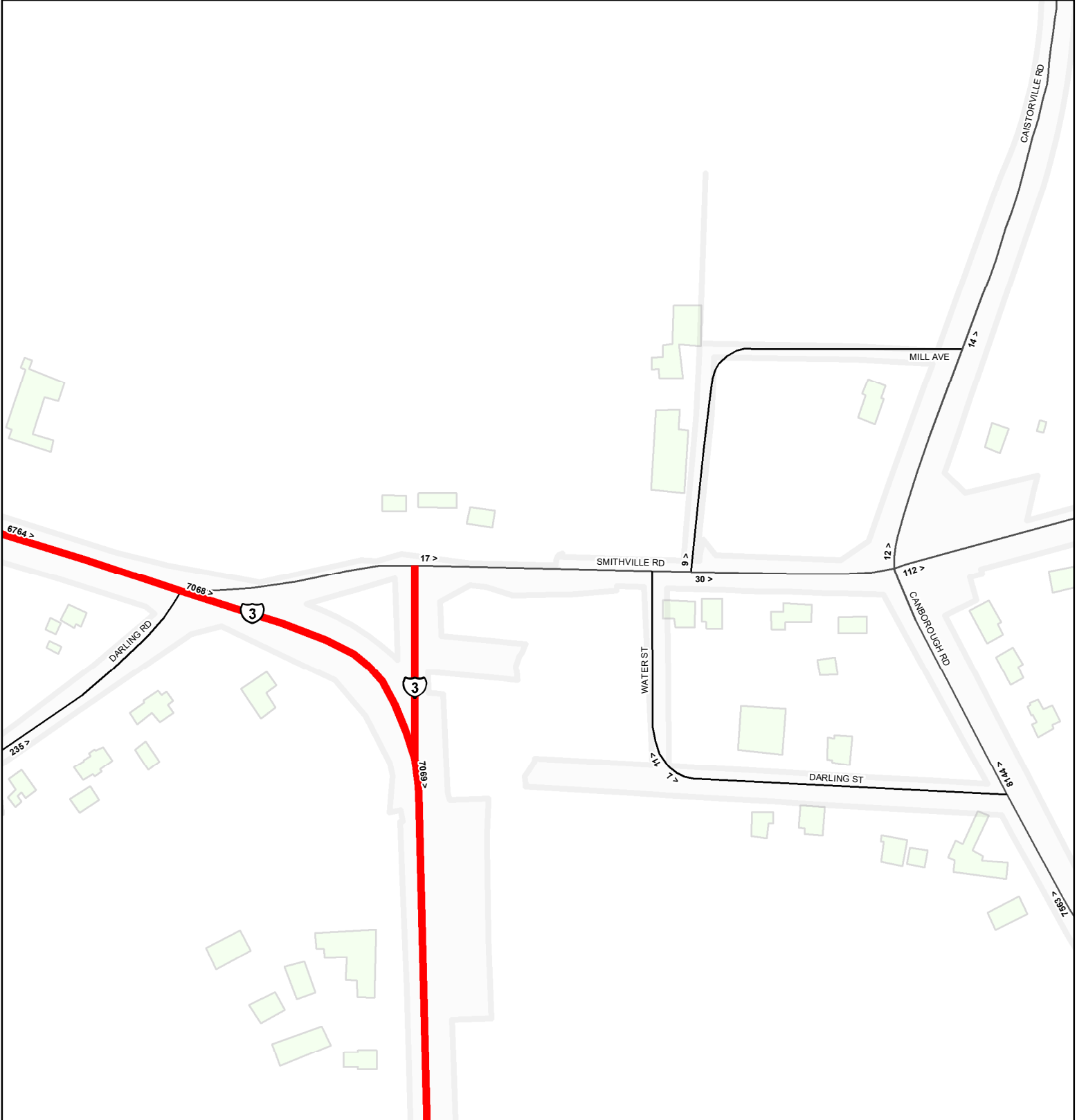
**Legend**

	Provincial Highway		Major Road
	Haldimand Highway		Local Road
	Haldimand Road		County Boundary






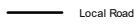





# CANBOROUGH



911 MUNICIPAL ADDRESS RANGES  
MAP COMPILED BY  
HALDIMAND COUNTY GIS  
LAST UPDATE: 2019-01-08

**Legend**

 Provincial Highway	 Major Road
 Haldimand Highway	 Local Road
 Haldimand Road	 County Boundary








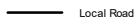


# SANDY BAY ROAD




Lake Erie

911 MUNICIPAL ADDRESS RANGES  
MAP COMPILED BY  
HALDIMAND COUNTY GIS  
LAST UPDATE: 2019-01-08

**Legend**

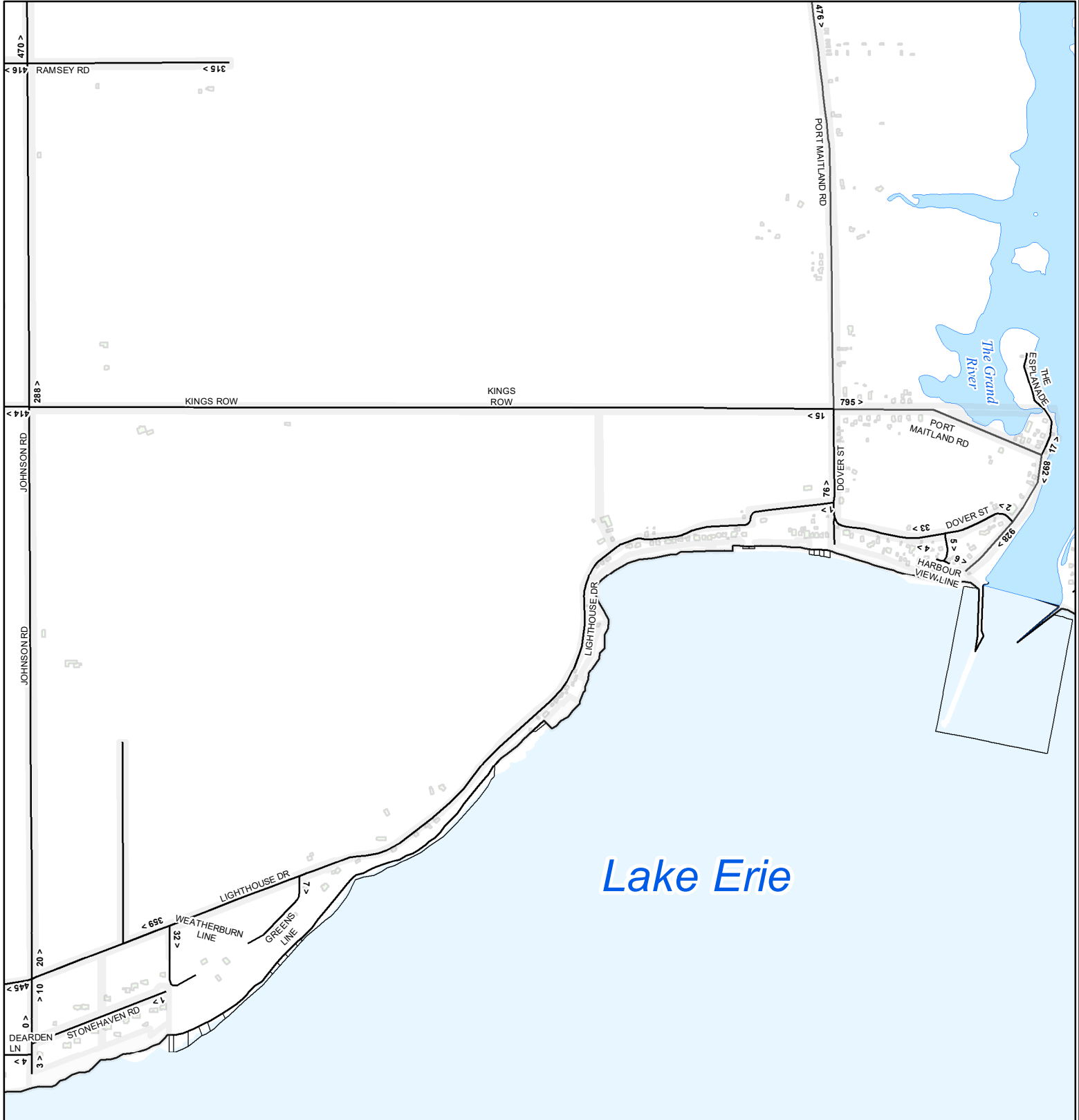
 Provincial Highway	 Major Road
 Haldimand Highway	 Local Road
 Haldimand Road	 County Boundary

**PAGE 34**





# PORT MAITLAND




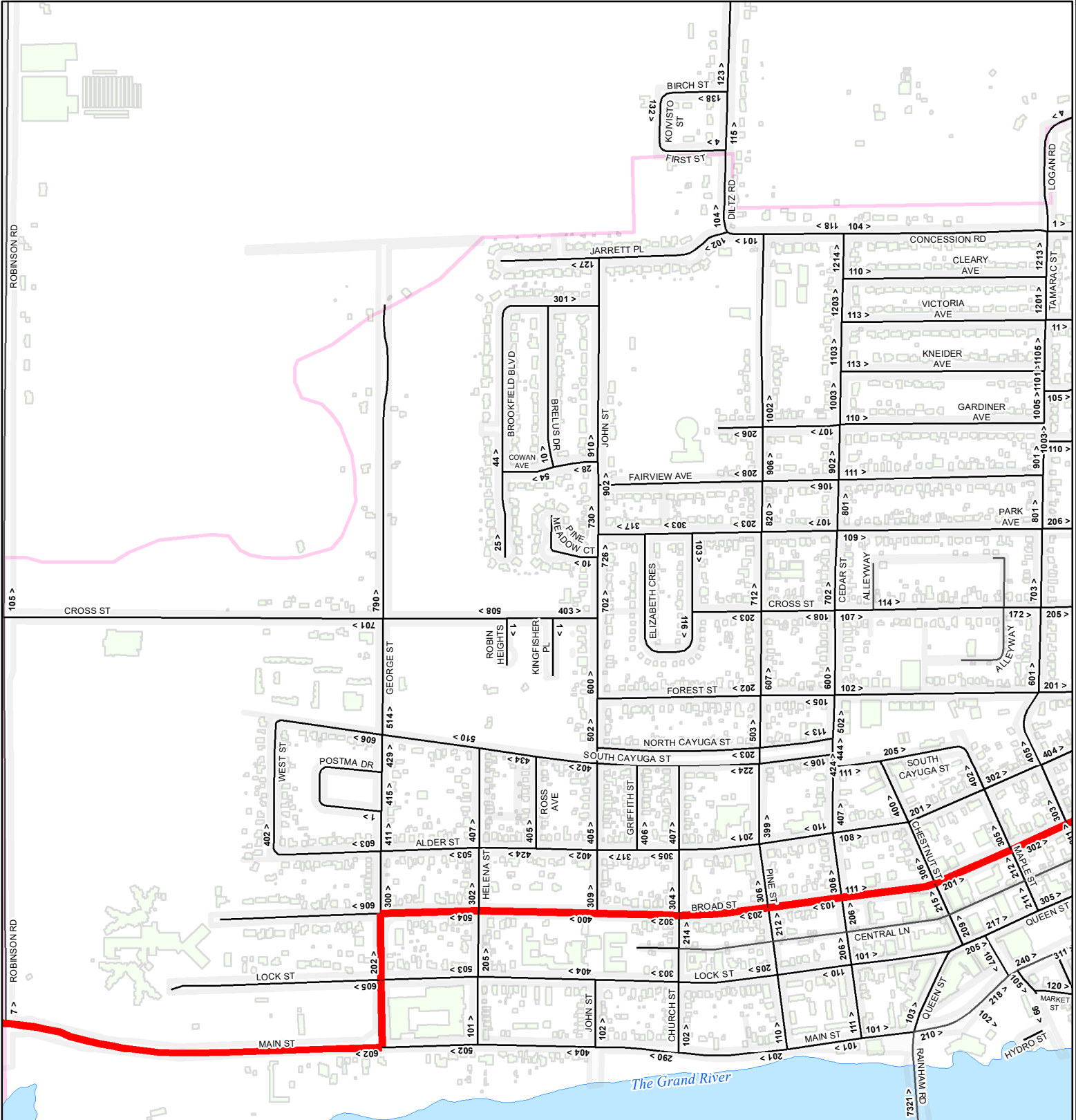
911 MUNICIPAL ADDRESS RANGES  
MAP COMPILED BY  
HALDIMAND COUNTY GIS  
LAST UPDATE: 2019-01-08

**Legend**

	Provincial Highway		Major Road
	Haldimand Highway		Local Road
	Haldimand Road		County Boundary


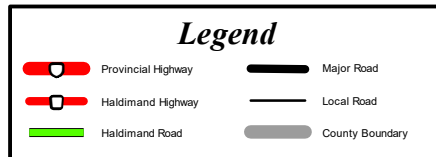
**PAGE 35**





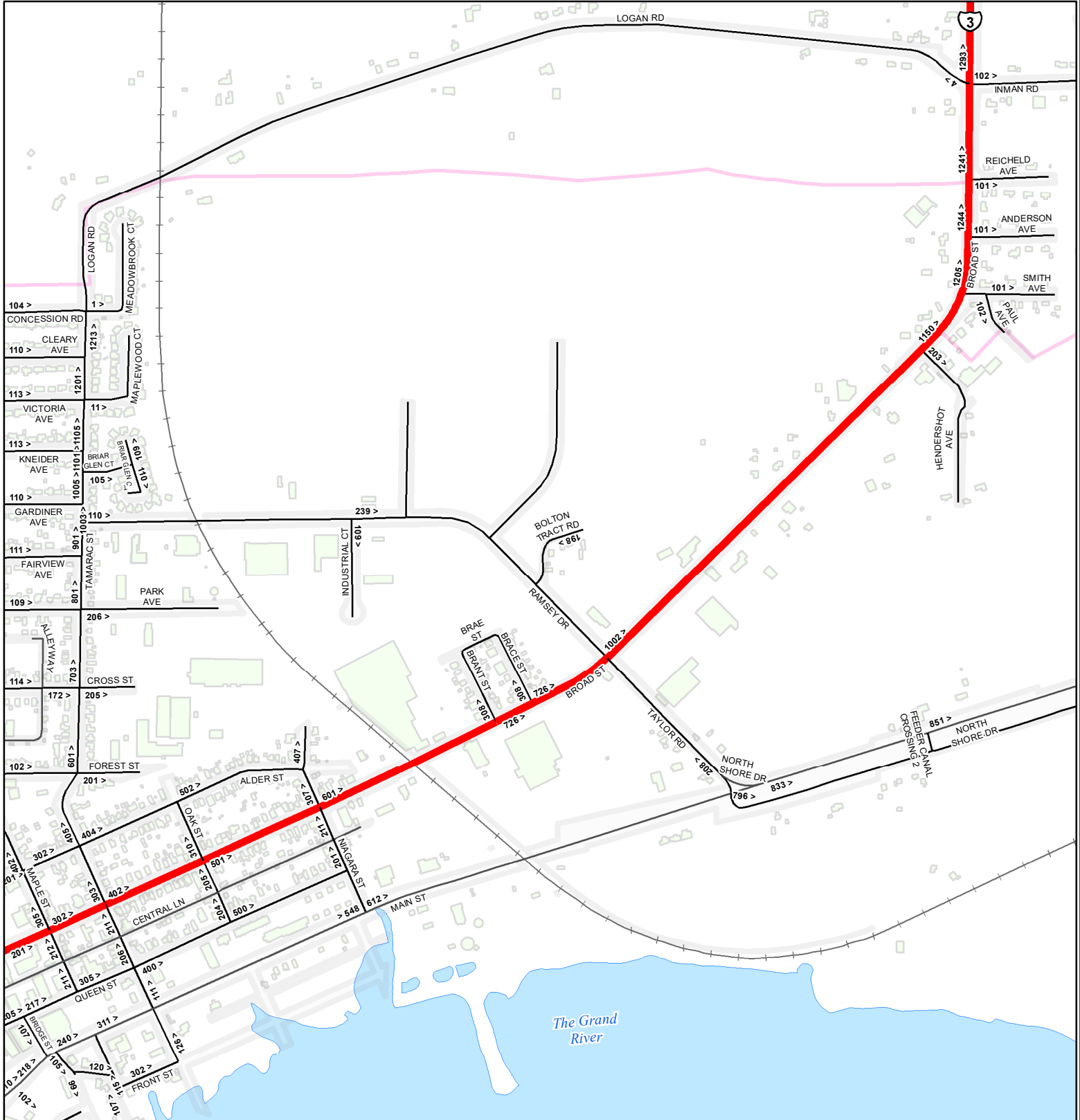
## 911 MUNICIPAL ADDRESS RANGES

MAP COMPILED BY  
HALDIMAND COUNTY GIS  
LAST UPDATE: 2019-01-08





# DUNNVILLE EAST




911 MUNICIPAL ADDRESS RANGES

MAP COMPILED BY  
HALDIMAND COUNTY GIS  
LAST UPDATE: 2019-01-08

**Legend**

	Provincial Highway		Major Road
	Haldimand Highway		Local Road
	Haldimand Road		County Boundary

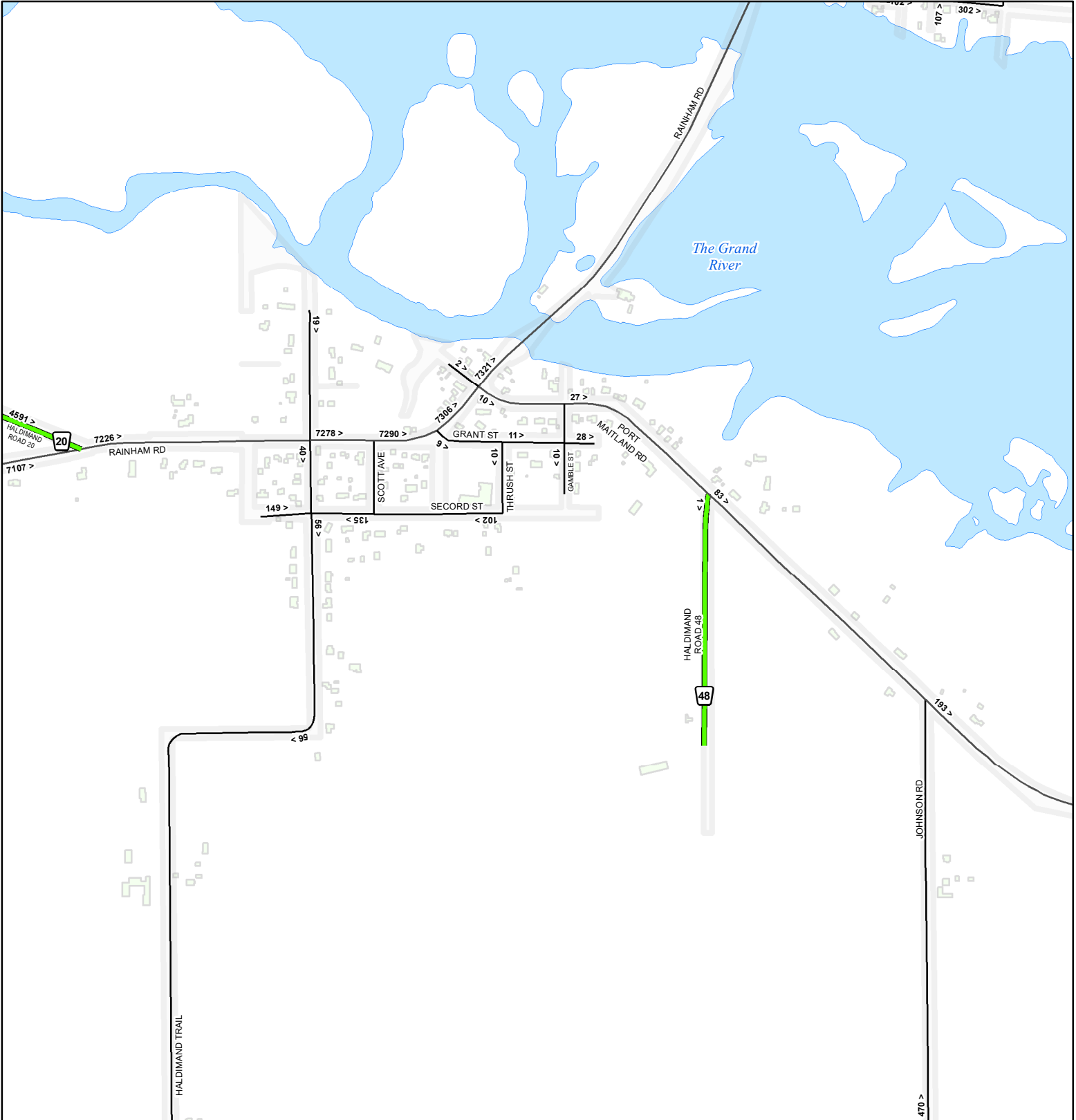
**PAGE 37**








# BYNG



911 MUNICIPAL ADDRESS RANGES  
MAP COMPILED BY  
HALDIMAND COUNTY GIS  
LAST UPDATE: 2019-01-08

**Legend**

	Provincial Highway		Major Road
	Haldimand Highway		Local Road
	Haldimand Road		County Boundary





# ROCK POINT



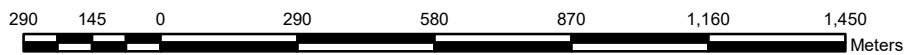
Lake Erie

911 MUNICIPAL ADDRESS RANGES  
MAP COMPILED BY  
HALDIMAND COUNTY GIS  
LAST UPDATE: 2019-01-08

**Legend**

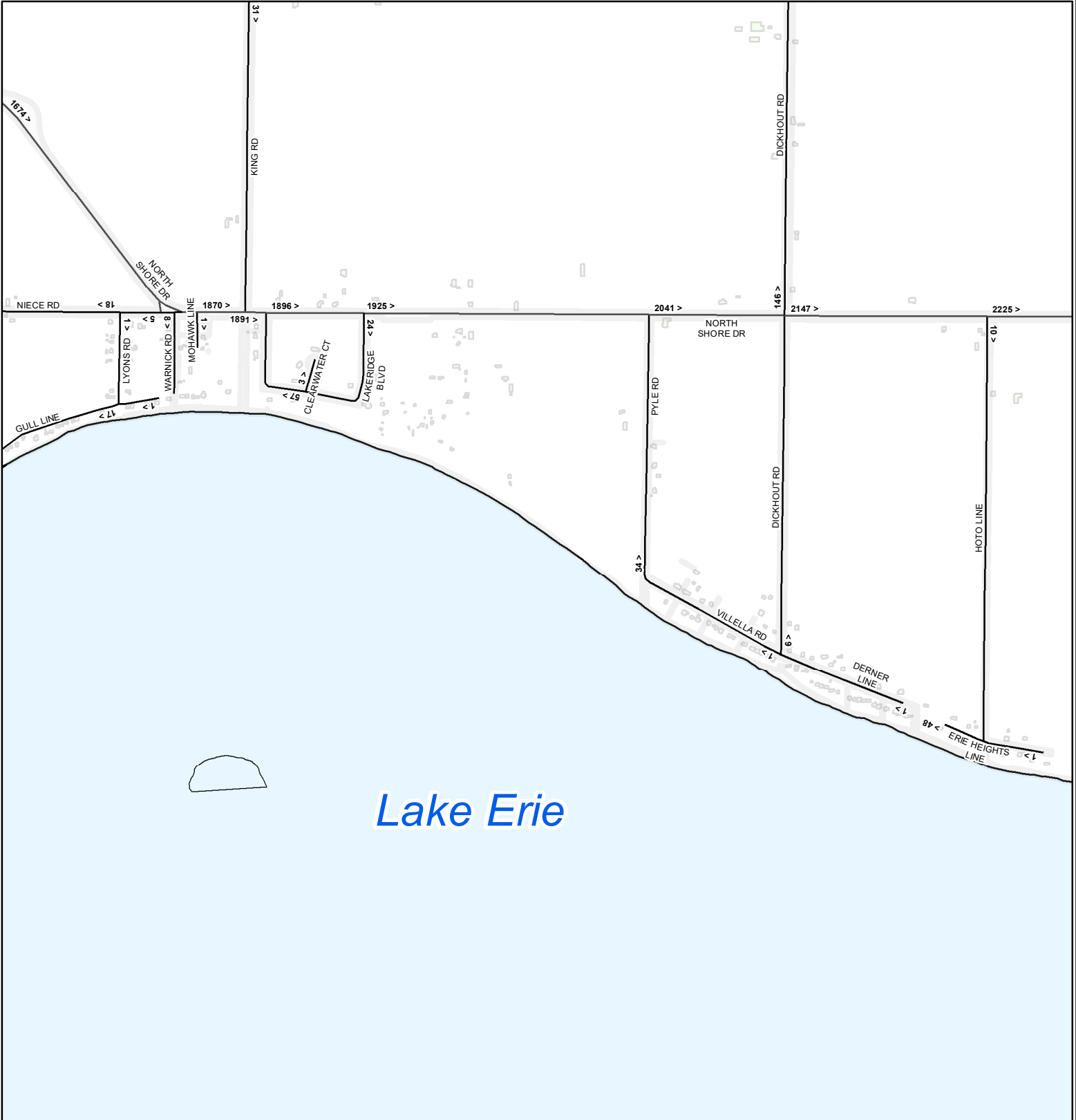
	Provincial Highway		Major Road
	Haldimand Highway		Local Road
	Haldimand Road		County Boundary

**PAGE 39**





# VILLELLA ROAD




Lake Erie

911 MUNICIPAL ADDRESS RANGES  
MAP COMPILED BY  
HALDIMAND COUNTY GIS  
LAST UPDATE: 2019-01-08

**Legend**

	Provincial Highway		Major Road
	Haldimand Highway		Local Road
	Haldimand Road		County Boundary

**PAGE 40**





# MOHAWK POINT

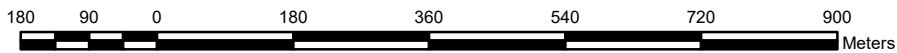


911 MUNICIPAL ADDRESS RANGES  
MAP COMPILED BY  
HALDIMAND COUNTY GIS  
LAST UPDATE: 2019-01-08

**Legend**

	Provincial Highway		Major Road
	Haldimand Highway		Local Road
	Haldimand Road		County Boundary

**PAGE 41**





# LOWBANKS




Lake Erie

911 MUNICIPAL ADDRESS RANGES  
MAP COMPILED BY  
HALDIMAND COUNTY GIS  
LAST UPDATE: 2019-01-08

**Legend**

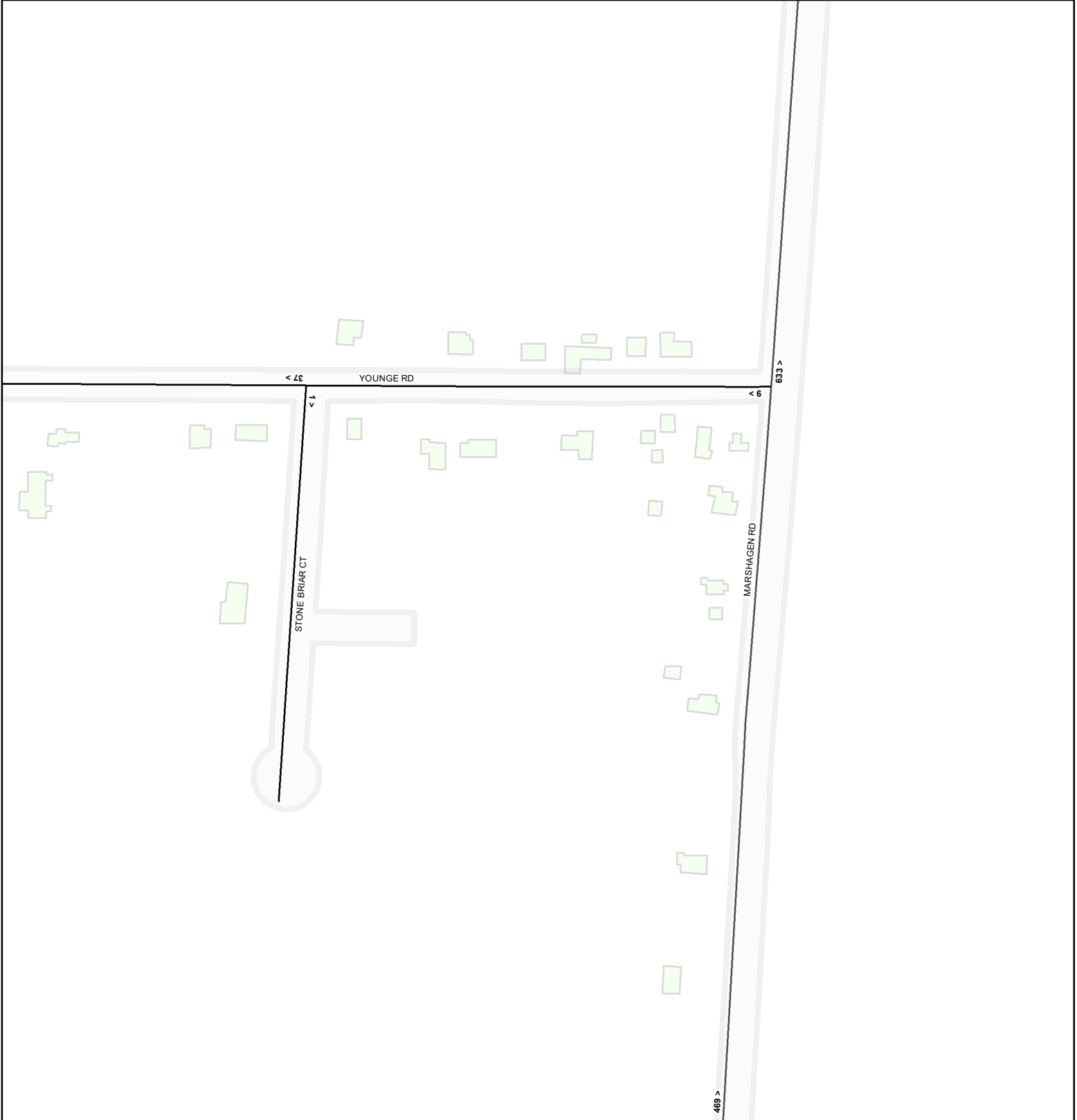
	Provincial Highway		Major Road
	Haldimand Highway		Local Road
	Haldimand Road		County Boundary

**PAGE 42**





# MOULTON STATION

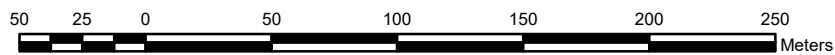


911 MUNICIPAL ADDRESS RANGES  
MAP COMPILED BY  
HALDIMAND COUNTY GIS  
LAST UPDATE: 2019-01-08

**Legend**

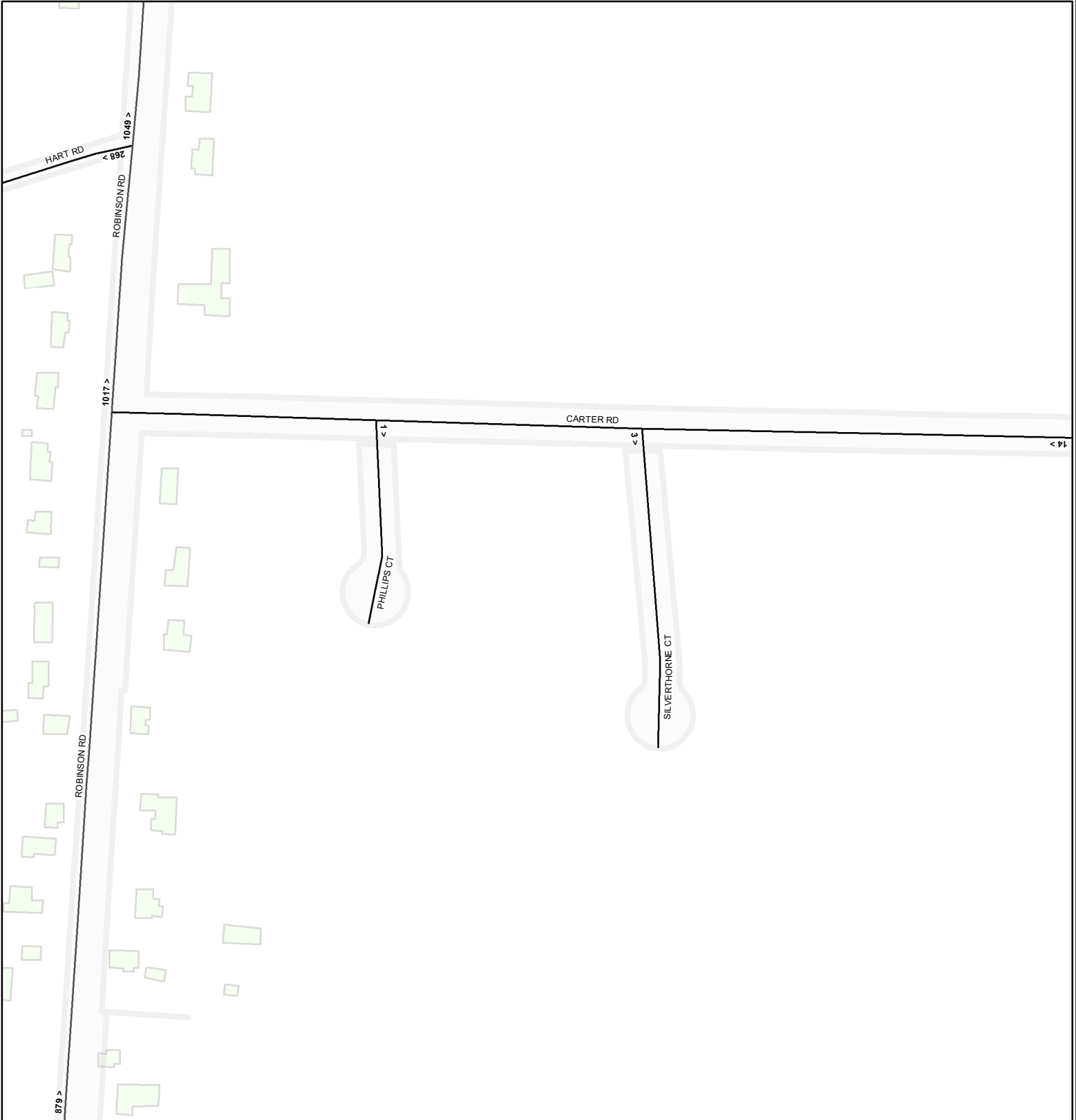
Provincial Highway	Major Road
Haldimand Highway	Local Road
Haldimand Road	County Boundary

**PAGE 43**






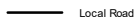




# ATTERCLIFFE STATION



**911 MUNICIPAL ADDRESS RANGES**  
MAP COMPILED BY  
HALDIMAND COUNTY GIS  
LAST UPDATE: 2019-01-08

**Legend**

 Provincial Highway	 Major Road
 Haldimand Highway	 Local Road
 Haldimand Road	 County Boundary

